

NIVOMETRI - TEMPERATURE - VENTO
Zona D

Bionaz - Place Moulin - Quota 1979 m s.l.m.
Courmayeur - Dolonne - Quota 1200 m s.l.m.
Valtournenche - Breuil Cervinia - Quota 1998 m s.l.m.
Courmayeur - Ferrachet - Quota 2290 m s.l.m.
Courmayeur - Mont de la Saxe - Quota 2076 m s.l.m.
Courmayeur - Pré-de-Bard - Quota 2040 m s.l.m.
La Thuile - La Grande Tête - Quota 2430 m s.l.m.
La Thuile - Villaret - Quota 1488 m s.l.m.
Morgex - Lavancher - Quota 2876 m s.l.m.
Morgex - Lavancher - Quota 2842 m s.l.m.
Ollomont - By - Quota 2017 m s.l.m.
Pré-Saint-Didier - Plan Praz - Quota 2044 m s.l.m.
Saint-Rhémy-en-Bosses - Gran San Bernardo - Quota 2360 m s.l.m.
Saint-Rhémy-en-Bosses - Crévacol - Quota 2018 m s.l.m.
Saint-Rhémy-en-Bosses - Mont-Botsalet - Quota 2500 m s.l.m.
Valgrisenche - Menthieu - Quota 1859 m s.l.m.
Valpelline - Chosoz - Quota 1029 m s.l.m.
Valtournenche - Cime Bianche - Quota 3100 m s.l.m.
Valtournenche - Lago Goillet - Quota 2541 m s.l.m.
Valtournenche - Grandes Murailles - Quota 2566 m s.l.m.
Informazioni ...

NIVOMETRI - TEMPERATURE - VENTO

Zona D

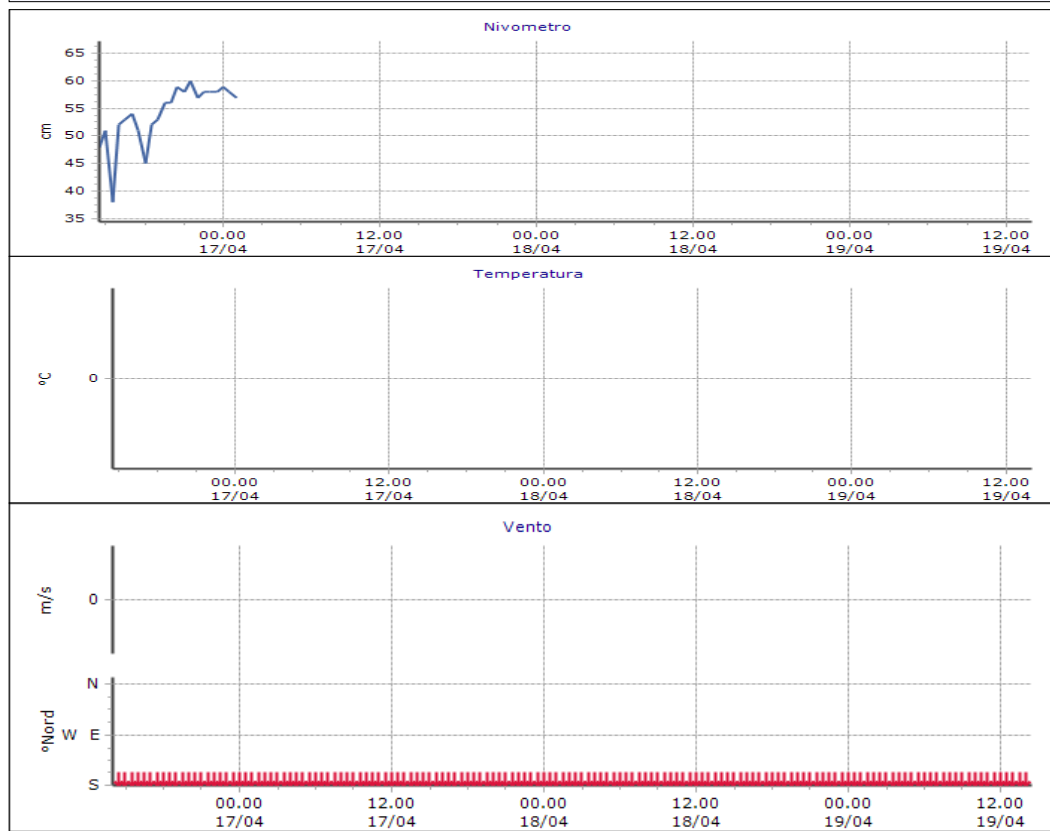
Bionaz - Place Moulin - Quota 1979 m s.l.m.

DATI RILEVATI

Ultime 24 ore

Ora (locale)	Temp (°C)	Nivo (cm)
18 - 15.00		
18 - 16.00		
18 - 17.00		
18 - 18.00		
18 - 19.00		
18 - 20.00		
18 - 21.00		
18 - 22.00		
18 - 23.00		
19 - 00.00		
19 - 01.00		
19 - 02.00		
19 - 03.00		
19 - 04.00		
19 - 05.00		
19 - 06.00		
19 - 07.00		
19 - 08.00		
19 - 09.00		
19 - 10.00		
19 - 11.00		
19 - 12.00		
19 - 13.00		
19 - 14.00		

Grafici 72 ore



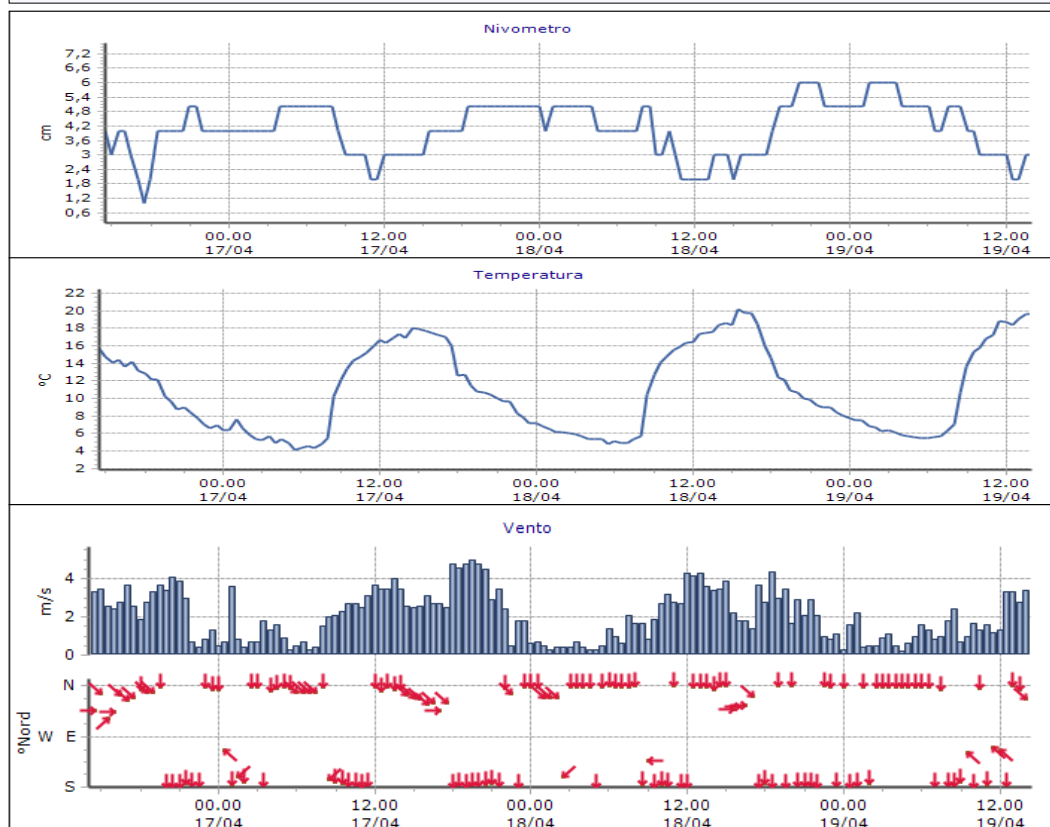
Courmayeur - Dolonne - Quota 1200 m s.l.m.

DATI RILEVATI

Ultime 24 ore

Ora (locale)	Temp (°C)	Nivo (cm)
18 - 15.00	20,2	3,0
18 - 16.00	19,8	3,0
18 - 17.00	18,5	3,0
18 - 18.00	14,7	5,0
18 - 19.00	12,2	5,0
18 - 20.00	10,7	6,0
18 - 21.00	9,9	6,0
18 - 22.00	9,0	5,0
18 - 23.00	8,4	5,0
19 - 00.00	7,7	5,0
19 - 01.00	7,5	6,0
19 - 02.00	6,7	6,0
19 - 03.00	6,4	6,0
19 - 04.00	5,8	5,0
19 - 05.00	5,6	5,0
19 - 06.00	5,6	5,0
19 - 07.00	6,2	5,0
19 - 08.00	10,7	5,0
19 - 09.00	15,3	4,0
19 - 10.00	16,8	3,0
19 - 11.00	18,8	3,0
19 - 12.00	18,7	3,0
19 - 13.00	19,6	3,0
19 - 14.00	19,6	3,0

Grafici 72 ore



NIVOMETRI - TEMPERATURE - VENTO

Zona D

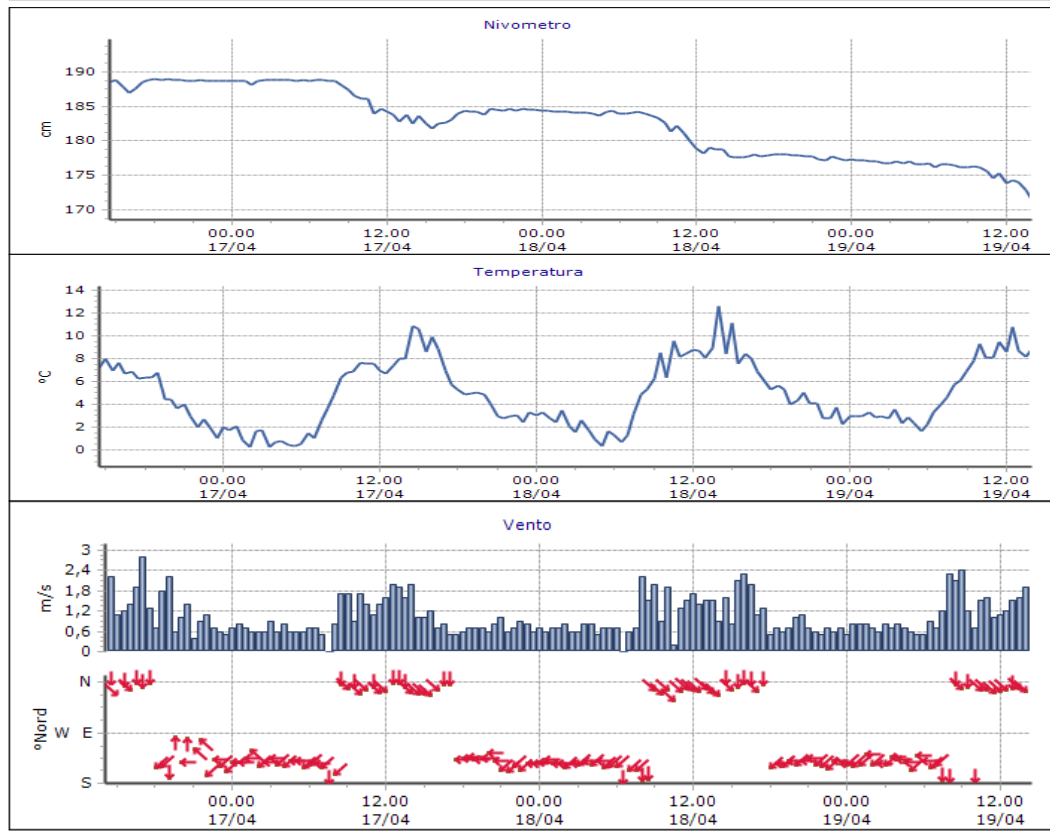
Valtournenche - Breuil Cervinia - Quota 1998 m s.l.m.

DATI RILEVATI

Ultime 24 ore

Ora (locale)	Temp (°C)	Nivo (cm)
18 - 15.00	11,1	177,6
18 - 16.00	8,4	178,0
18 - 17.00	6,9	177,9
18 - 18.00	5,7	178,0
18 - 19.00	5,3	178,1
18 - 20.00	5,1	177,9
18 - 21.00	4,1	177,7
18 - 22.00	2,8	177,7
18 - 23.00	3,8	177,5
19 - 00.00	3,0	177,3
19 - 01.00	3,3	177,1
19 - 02.00	3,0	177,0
19 - 03.00	3,6	177,0
19 - 04.00	2,9	177,0
19 - 05.00	2,4	176,6
19 - 06.00	3,3	176,8
19 - 07.00	4,6	176,6
19 - 08.00	6,1	176,4
19 - 09.00	7,8	176,3
19 - 10.00	9,3	176,1
19 - 11.00	9,5	175,3
19 - 12.00	10,8	174,3
19 - 13.00	8,7	174,0
19 - 14.00	8,9	171,4

Grafici 72 ore



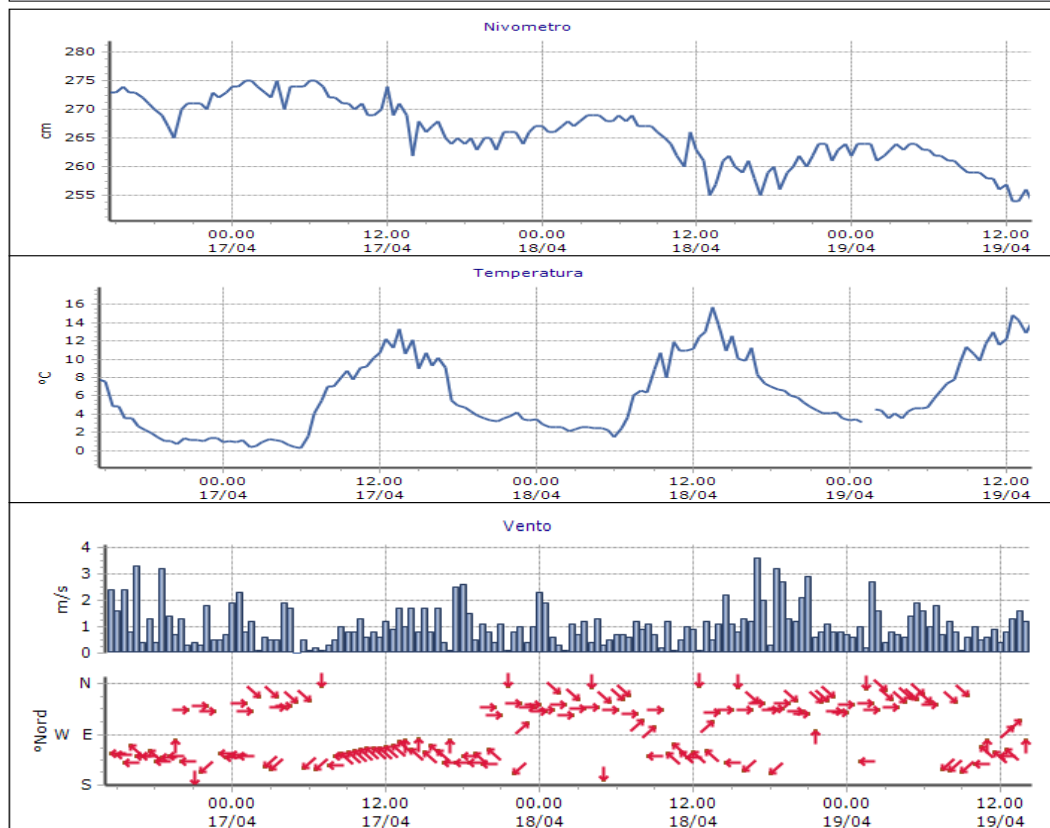
Courmayeur - Ferrachet - Quota 2290 m s.l.m.

DATI RILEVATI

Ultime 24 ore

Ora (locale)	Temp (°C)	Nivo (cm)
18 - 15.00	12,6	260,0
18 - 16.00	11,2	261,0
18 - 17.00	8,3	259,0
18 - 18.00	7,0	260,0
18 - 19.00	6,6	260,0
18 - 20.00	5,8	262,0
18 - 21.00	4,9	264,0
18 - 22.00	4,1	264,0
18 - 23.00	4,2	264,0
19 - 00.00	3,4	264,0
19 - 01.00	3,1	264,0
19 - 02.00	4,5	262,0
19 - 03.00	4,1	264,0
19 - 04.00	4,3	264,0
19 - 05.00	4,6	264,0
19 - 06.00	5,6	263,0
19 - 07.00	7,3	262,0
19 - 08.00	9,7	261,0
19 - 09.00	11,4	259,0
19 - 10.00	11,7	259,0
19 - 11.00	13,0	258,0
19 - 12.00	14,8	257,0
19 - 13.00	14,3	256,0
19 - 14.00	14,1	254,0

Grafici 72 ore



NIVOMETRI - TEMPERATURE - VENTO

Zona D

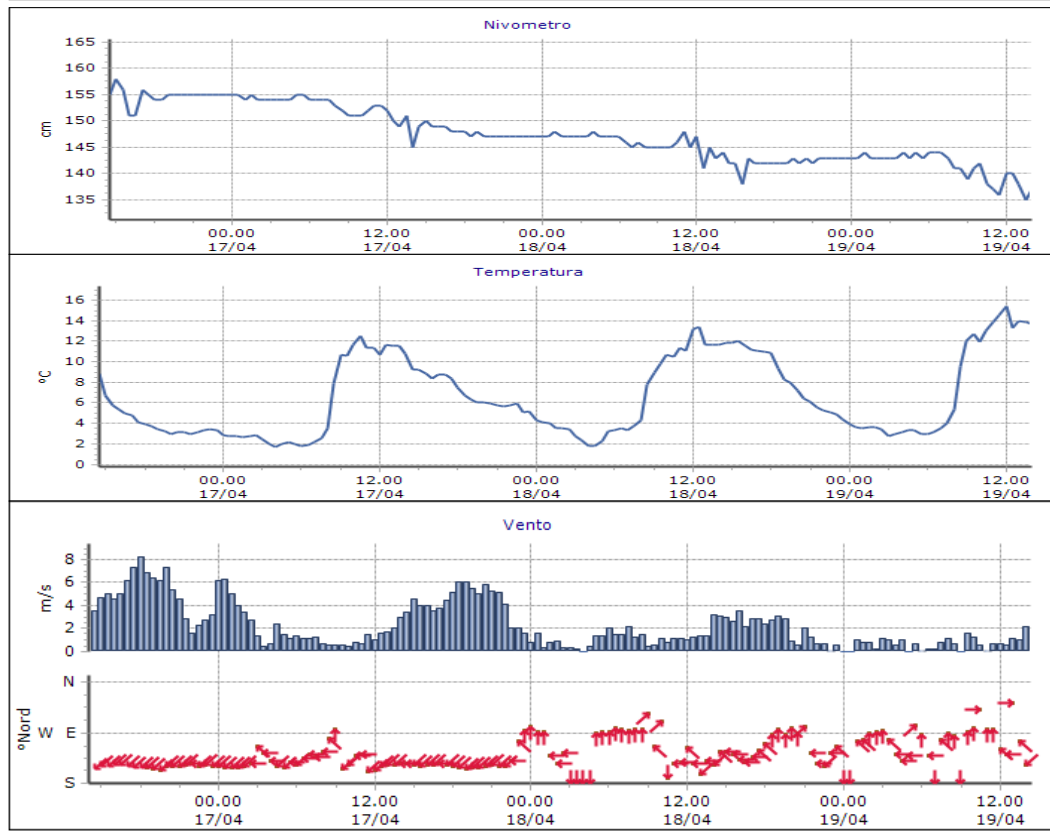
Courmayeur - Mont de la Saxe - Quota 2076 m s.l.m.

DATI RILEVATI

Ultime 24 ore

Ora (locale)	Temp (°C)	Nivo (cm)
18 - 15.00	12,0	142,0
18 - 16.00	11,5	143,0
18 - 17.00	11,1	142,0
18 - 18.00	10,9	142,0
18 - 19.00	8,3	143,0
18 - 20.00	7,2	143,0
18 - 21.00	6,1	143,0
18 - 22.00	5,3	143,0
18 - 23.00	4,9	143,0
19 - 00.00	3,9	143,0
19 - 01.00	3,6	144,0
19 - 02.00	3,6	143,0
19 - 03.00	3,0	143,0
19 - 04.00	3,3	144,0
19 - 05.00	3,3	144,0
19 - 06.00	3,1	144,0
19 - 07.00	4,0	144,0
19 - 08.00	9,5	141,0
19 - 09.00	12,7	141,0
19 - 10.00	13,0	142,0
19 - 11.00	14,5	137,0
19 - 12.00	15,4	140,0
19 - 13.00	14,0	138,0
19 - 14.00	13,7	137,0

Grafici 72 ore



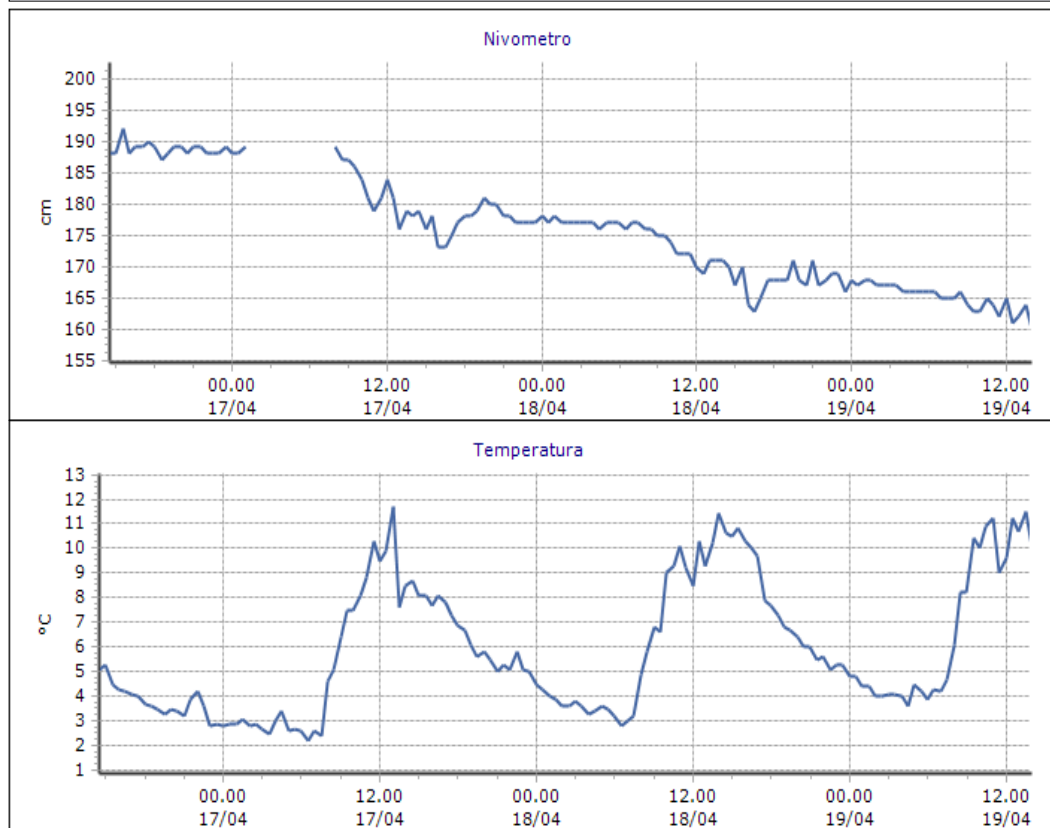
Courmayeur - Pré-de-Bard - Quota 2040 m s.l.m.

DATI RILEVATI

Ultime 24 ore

Ora (locale)	Temp (°C)	Nivo (cm)
18 - 15.00	10,8	170,0
18 - 16.00	10,3	164,0
18 - 17.00	9,7	168,0
18 - 18.00	7,7	168,0
18 - 19.00	6,8	171,0
18 - 20.00	6,4	168,0
18 - 21.00	6,0	171,0
18 - 22.00	5,6	169,0
18 - 23.00	5,3	169,0
19 - 00.00	4,8	168,0
19 - 01.00	4,4	168,0
19 - 02.00	4,0	167,0
19 - 03.00	4,1	167,0
19 - 04.00	4,0	166,0
19 - 05.00	4,5	166,0
19 - 06.00	4,3	166,0
19 - 07.00	4,7	165,0
19 - 08.00	8,2	166,0
19 - 09.00	10,4	164,0
19 - 10.00	10,9	165,0
19 - 11.00	11,2	164,0
19 - 12.00	11,2	165,0
19 - 13.00	11,5	164,0
19 - 14.00	10,0	160,0

Grafici 72 ore



NIVOMETRI - TEMPERATURE - VENTO

Zona D

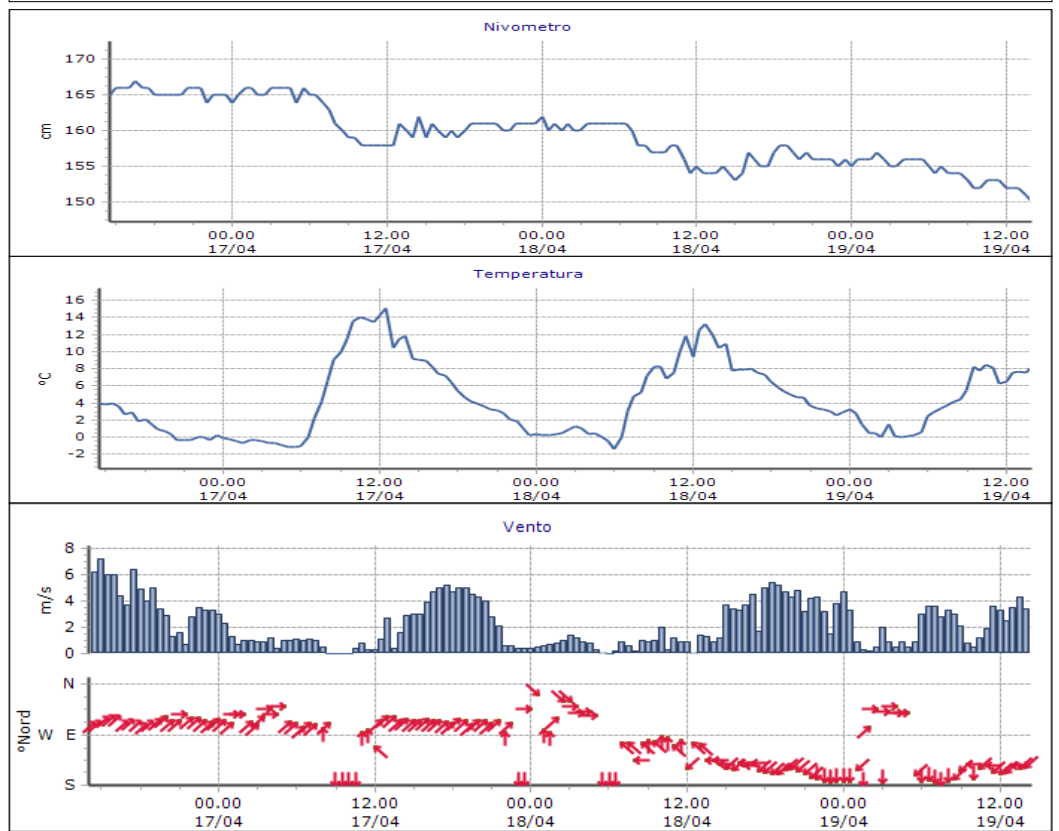
La Thuile - La Grande Tête - Quota 2430 m s.l.m.

DATI RILEVATI

Ultime 24 ore

Ora (locale)	Temp (°C)	Nivo (cm)
18 - 15.00	7,9	154,0
18 - 16.00	8,0	157,0
18 - 17.00	7,6	155,0
18 - 18.00	6,5	158,0
18 - 19.00	5,3	158,0
18 - 20.00	4,7	157,0
18 - 21.00	3,7	156,0
18 - 22.00	3,3	156,0
18 - 23.00	2,9	156,0
19 - 00.00	3,3	156,0
19 - 01.00	1,5	156,0
19 - 02.00	0,5	157,0
19 - 03.00	1,5	155,0
19 - 04.00	0,1	156,0
19 - 05.00	0,6	156,0
19 - 06.00	2,9	155,0
19 - 07.00	3,7	155,0
19 - 08.00	4,4	154,0
19 - 09.00	8,2	153,0
19 - 10.00	8,5	153,0
19 - 11.00	8,1	153,0
19 - 12.00	7,6	152,0
19 - 13.00	7,7	152,0
19 - 14.00	8,3	150,0

Grafici 72 ore



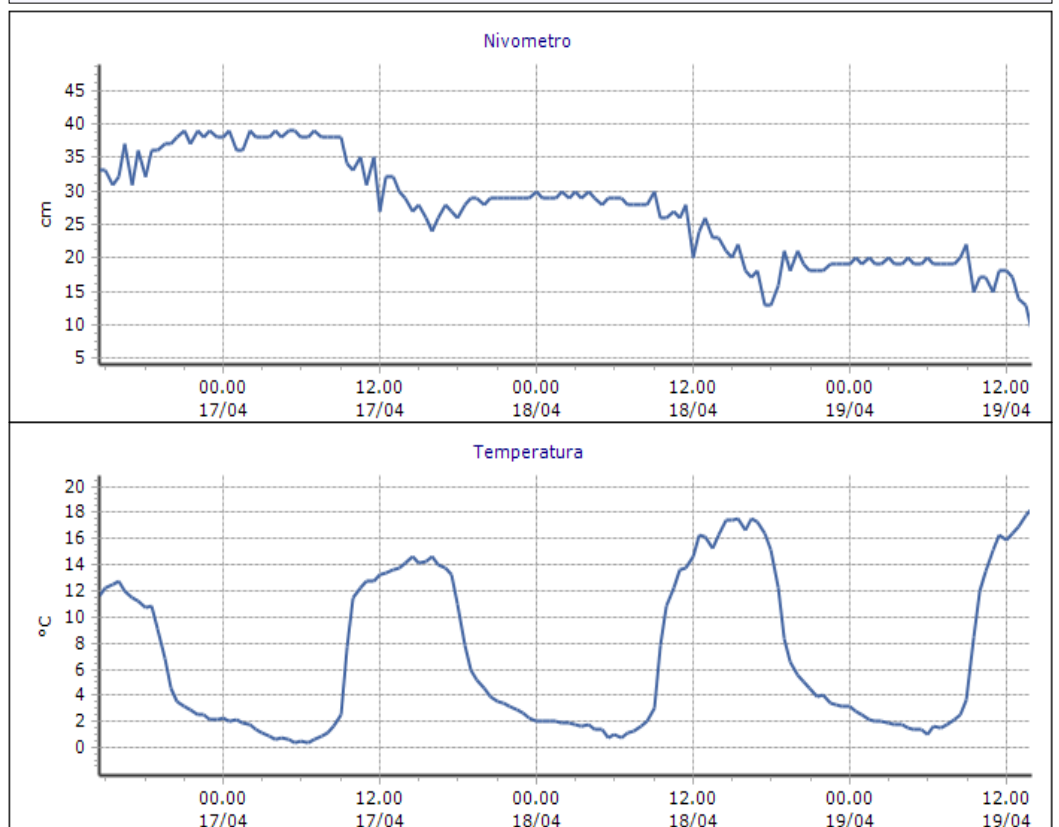
La Thuile - Villaret - Quota 1488 m s.l.m.

DATI RILEVATI

Ultime 24 ore

Ora (locale)	Temp (°C)	Nivo (cm)
18 - 15.00	17,5	22,0
18 - 16.00	17,6	18,0
18 - 17.00	17,3	18,0
18 - 18.00	15,1	16,0
18 - 19.00	8,3	21,0
18 - 20.00	5,6	21,0
18 - 21.00	4,6	18,0
18 - 22.00	4,1	19,0
18 - 23.00	3,3	19,0
19 - 00.00	3,2	20,0
19 - 01.00	2,5	20,0
19 - 02.00	2,1	19,0
19 - 03.00	1,9	20,0
19 - 04.00	1,8	20,0
19 - 05.00	1,4	19,0
19 - 06.00	1,6	20,0
19 - 07.00	1,8	19,0
19 - 08.00	2,6	20,0
19 - 09.00	8,5	22,0
19 - 10.00	13,5	17,0
19 - 11.00	16,3	18,0
19 - 12.00	16,4	18,0
19 - 13.00	17,8	14,0
19 - 14.00	18,3	9,0

Grafici 72 ore

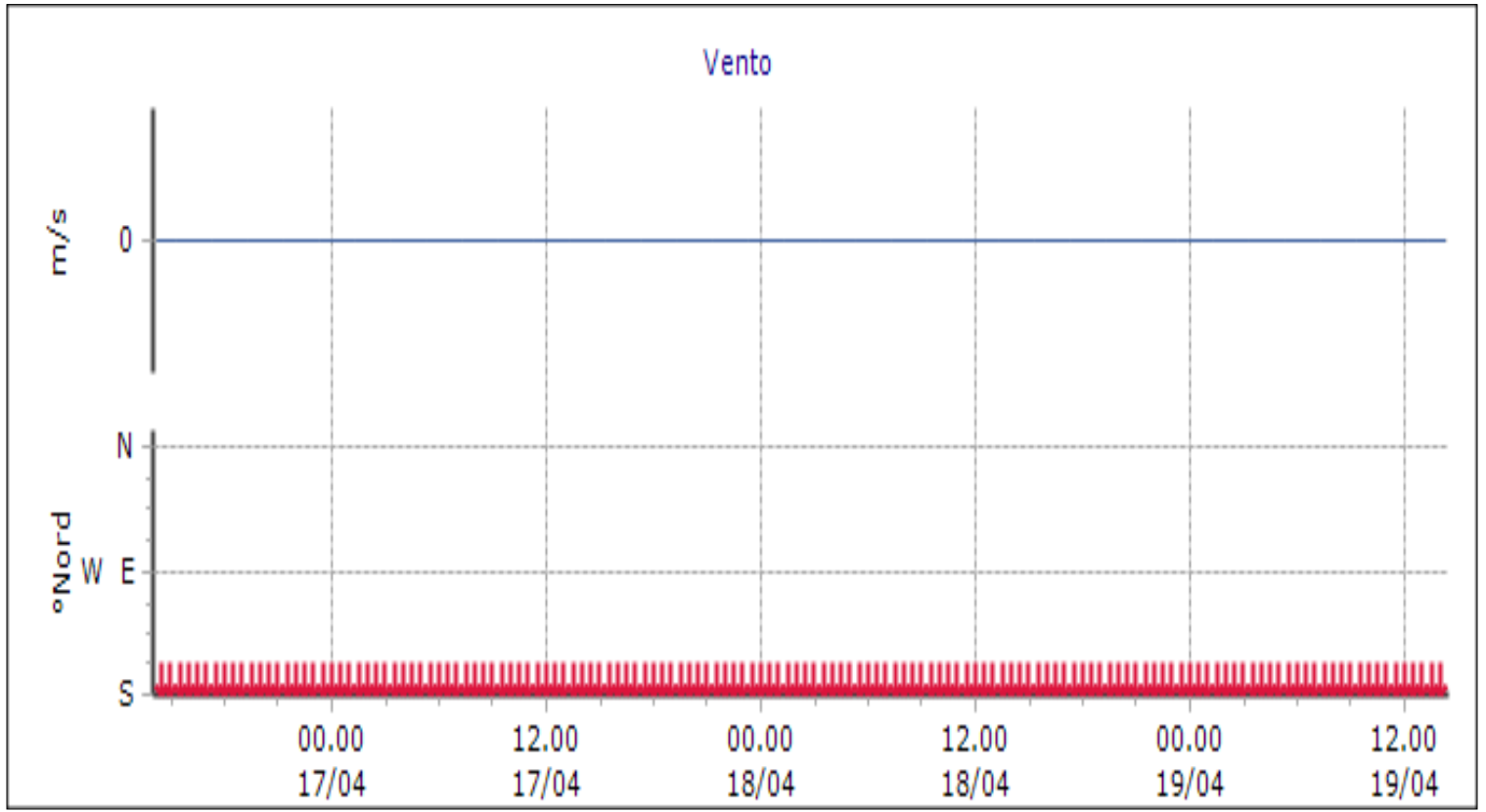


NIVOMETRI - TEMPERATURE - VENTO
Zona D

Morgex - Lavancher - Quota 2876 m s.l.m.

DATI RILEVATI

Grafici 72 ore

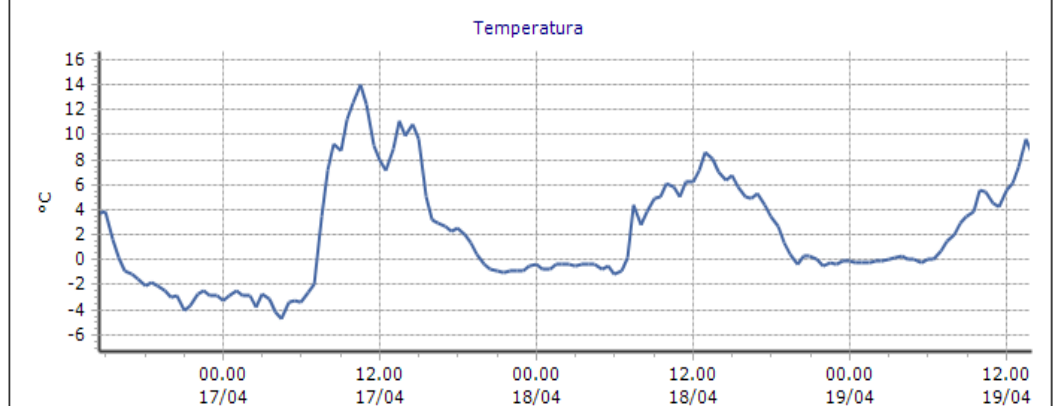
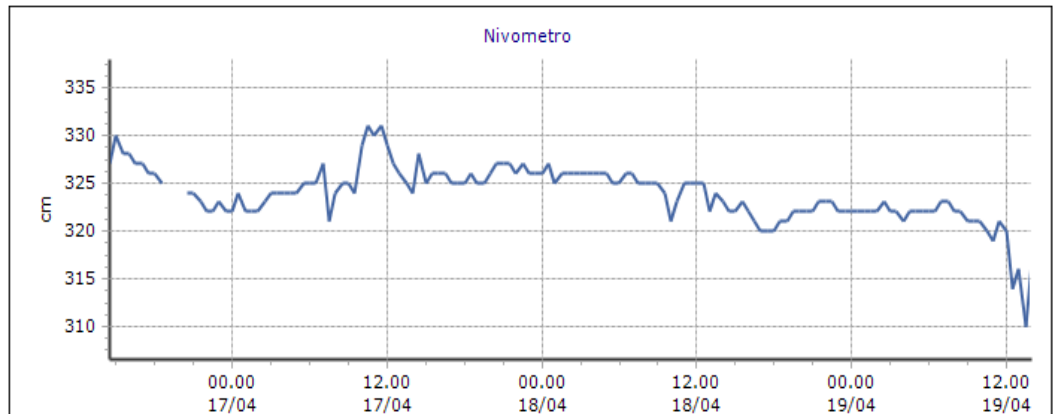


Morgex - Lavancher - Quota 2842 m s.l.m.

DATI RILEVATI

Grafici 72 ore

Ultime 24 ore		
Ora (locale)	Temp (°C)	Nivo (cm)
18 - 15.00	6,8	323,0
18 - 16.00	5,0	322,0
18 - 17.00	5,3	320,0
18 - 18.00	3,4	321,0
18 - 19.00	1,4	322,0
18 - 20.00	0,3	322,0
18 - 21.00	0,3	323,0
18 - 22.00	-0,2	323,0
18 - 23.00	-0,1	322,0
19 - 00.00	-0,1	322,0
19 - 01.00	-0,2	322,0
19 - 02.00	-0,1	323,0
19 - 03.00	0,2	322,0
19 - 04.00	0,3	322,0
19 - 05.00	0,1	322,0
19 - 06.00	0,0	322,0
19 - 07.00	1,5	323,0
19 - 08.00	2,9	322,0
19 - 09.00	3,8	321,0
19 - 10.00	5,6	321,0
19 - 11.00	4,5	321,0
19 - 12.00	6,1	320,0
19 - 13.00	9,7	316,0
19 - 14.00	8,5	317,0



NIVOMETRI - TEMPERATURE - VENTO

Zona D

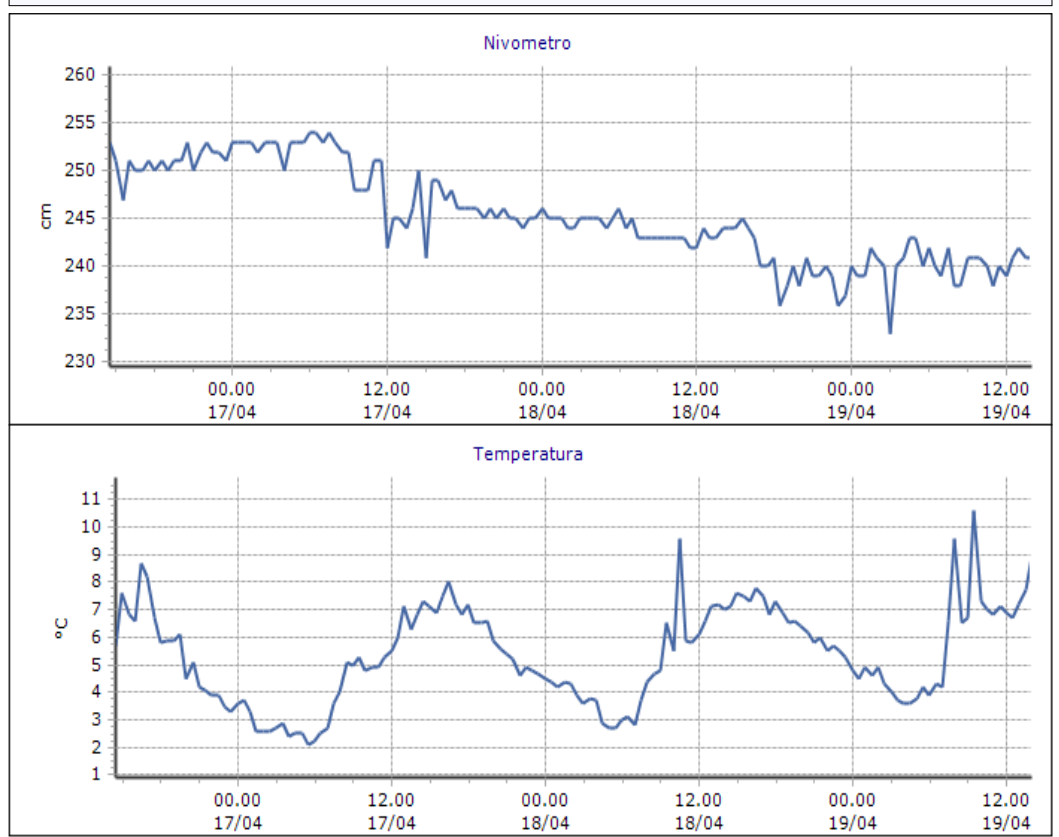
Ollomont - By - Quota 2017 m s.l.m.

DATI RILEVATI

Ultime 24 ore

Ora (locale)	Temp (°C)	Nivo (cm)
18 - 15.00	7,6	245,0
18 - 16.00	7,8	244,0
18 - 17.00	7,5	240,0
18 - 18.00	7,3	241,0
18 - 19.00	6,6	240,0
18 - 20.00	6,4	241,0
18 - 21.00	6,0	239,0
18 - 22.00	5,7	240,0
18 - 23.00	5,5	237,0
19 - 00.00	4,8	240,0
19 - 01.00	4,9	242,0
19 - 02.00	4,9	241,0
19 - 03.00	4,0	240,0
19 - 04.00	3,6	243,0
19 - 05.00	4,2	243,0
19 - 06.00	4,3	242,0
19 - 07.00	6,6	242,0
19 - 08.00	9,6	238,0
19 - 09.00	10,6	241,0
19 - 10.00	7,3	241,0
19 - 11.00	7,1	240,0
19 - 12.00	6,9	241,0
19 - 13.00	7,7	242,0
19 - 14.00	9,0	241,0

Grafici 72 ore



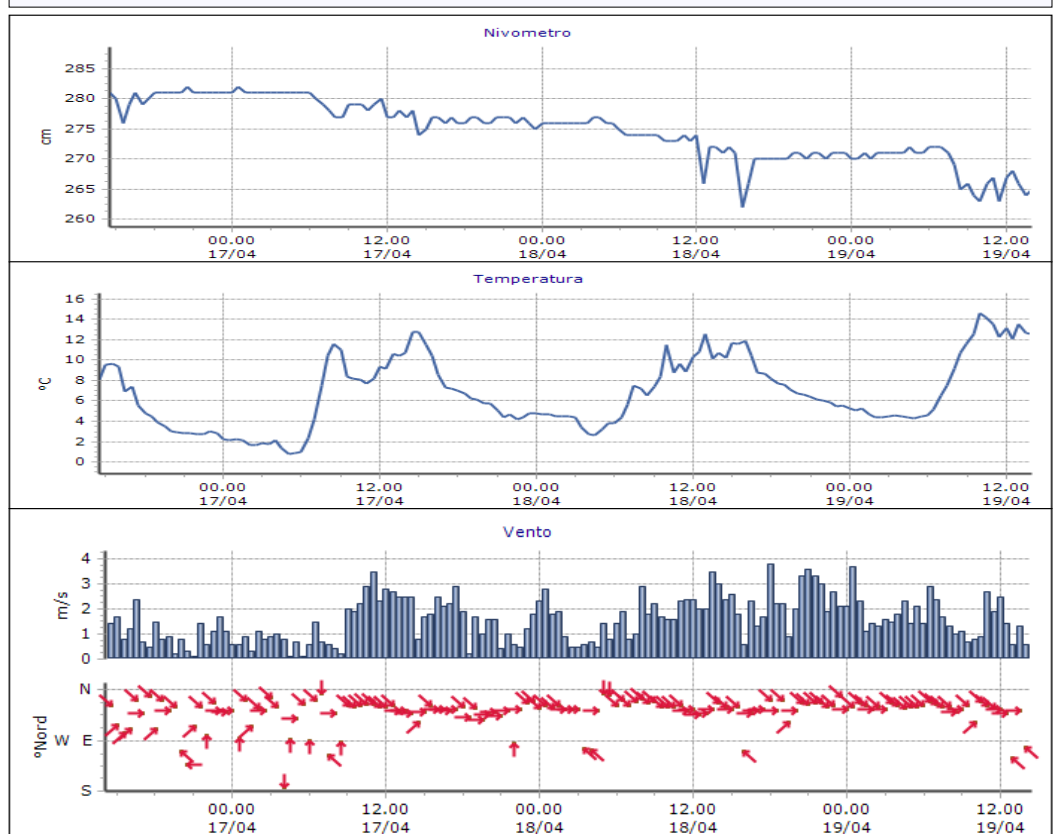
Pré-Saint-Didier - Plan Praz - Quota 2044 m s.l.m.

DATI RILEVATI

Ultime 24 ore

Ora (locale)	Temp (°C)	Nivo (cm)
18 - 15.00	11,7	271,0
18 - 16.00	11,9	270,0
18 - 17.00	8,8	270,0
18 - 18.00	8,2	270,0
18 - 19.00	7,6	271,0
18 - 20.00	6,7	271,0
18 - 21.00	6,4	271,0
18 - 22.00	6,0	271,0
18 - 23.00	5,6	271,0
19 - 00.00	5,3	270,0
19 - 01.00	5,3	271,0
19 - 02.00	4,4	271,0
19 - 03.00	4,6	271,0
19 - 04.00	4,5	272,0
19 - 05.00	4,5	271,0
19 - 06.00	5,2	272,0
19 - 07.00	7,5	272,0
19 - 08.00	10,7	269,0
19 - 09.00	12,6	266,0
19 - 10.00	14,6	266,0
19 - 11.00	13,5	267,0
19 - 12.00	13,1	268,0
19 - 13.00	13,5	266,0
19 - 14.00	12,6	265,0

Grafici 72 ore



NIVOMETRI - TEMPERATURE - VENTO

Zona D

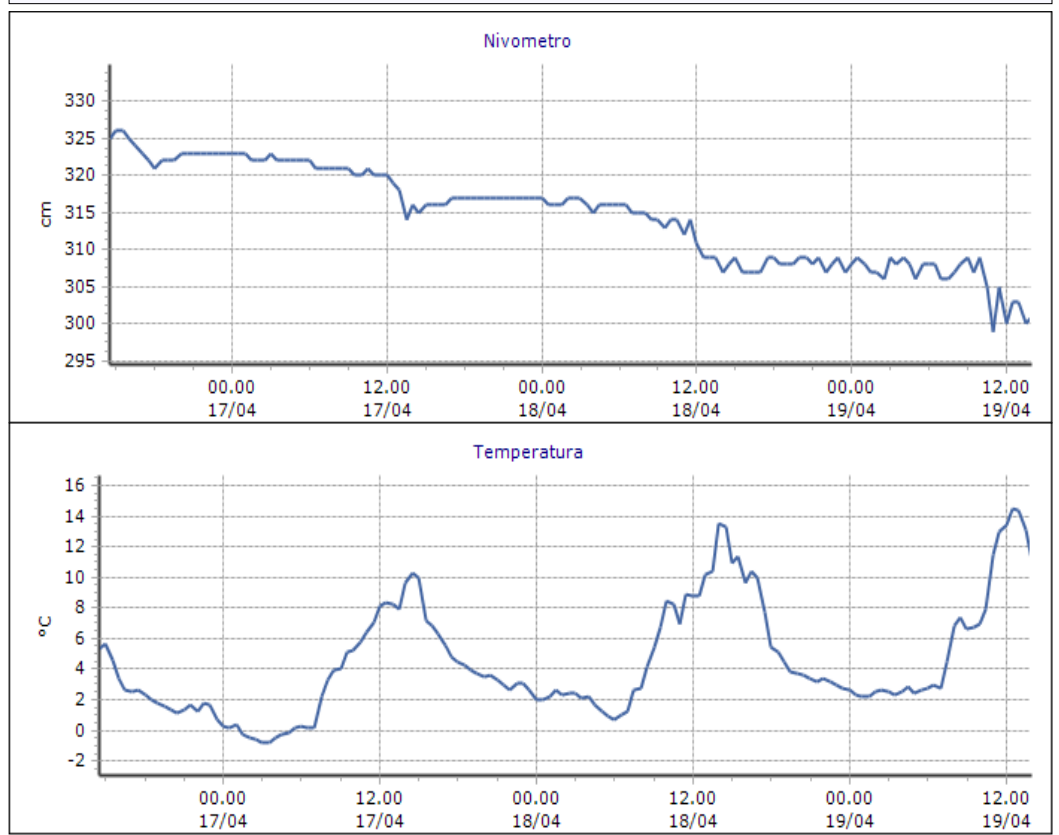
Saint-Rhémy-en-Bosses - Gran San Bernardo - Quota 2360 m s.l.m.

DATI RILEVATI

Ultime 24 ore

Ora (locale)	Temp (°C)	Nivo (cm)
18 - 15.00	11,4	309,0
18 - 16.00	10,4	307,0
18 - 17.00	10,0	309,0
18 - 18.00	5,4	309,0
18 - 19.00	4,5	308,0
18 - 20.00	3,7	309,0
18 - 21.00	3,4	309,0
18 - 22.00	3,4	308,0
18 - 23.00	3,0	309,0
19 - 00.00	2,7	309,0
19 - 01.00	2,2	308,0
19 - 02.00	2,7	307,0
19 - 03.00	2,5	309,0
19 - 04.00	2,9	309,0
19 - 05.00	2,6	308,0
19 - 06.00	3,0	308,0
19 - 07.00	4,5	306,0
19 - 08.00	7,4	308,0
19 - 09.00	6,7	309,0
19 - 10.00	7,9	309,0
19 - 11.00	13,0	305,0
19 - 12.00	14,5	303,0
19 - 13.00	14,4	303,0
19 - 14.00	11,0	301,0

Grafici 72 ore



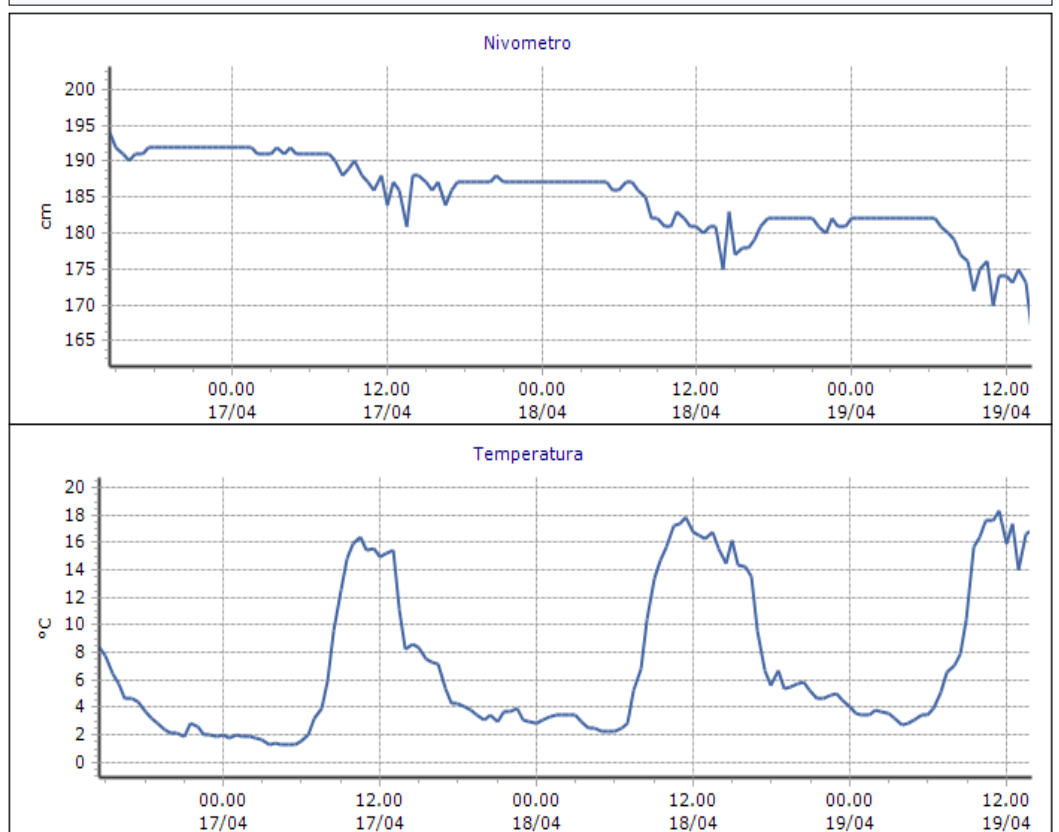
Saint-Rhémy-en-Bosses - Crévacol - Quota 2018 m s.l.m.

DATI RILEVATI

Ultime 24 ore

Ora (locale)	Temp (°C)	Nivo (cm)
18 - 15.00	16,1	178,0
18 - 16.00	14,2	179,0
18 - 17.00	9,6	182,0
18 - 18.00	6,7	182,0
18 - 19.00	5,5	182,0
18 - 20.00	5,8	182,0
18 - 21.00	5,3	182,0
18 - 22.00	4,9	182,0
18 - 23.00	5,0	181,0
19 - 00.00	4,1	182,0
19 - 01.00	3,5	182,0
19 - 02.00	3,8	182,0
19 - 03.00	3,6	182,0
19 - 04.00	2,9	182,0
19 - 05.00	3,4	182,0
19 - 06.00	3,9	182,0
19 - 07.00	6,6	181,0
19 - 08.00	7,9	179,0
19 - 09.00	15,7	176,0
19 - 10.00	17,6	176,0
19 - 11.00	18,3	174,0
19 - 12.00	17,3	174,0
19 - 13.00	16,6	175,0
19 - 14.00	16,9	166,0

Grafici 72 ore



NIVOMETRI - TEMPERATURE - VENTO

Zona D

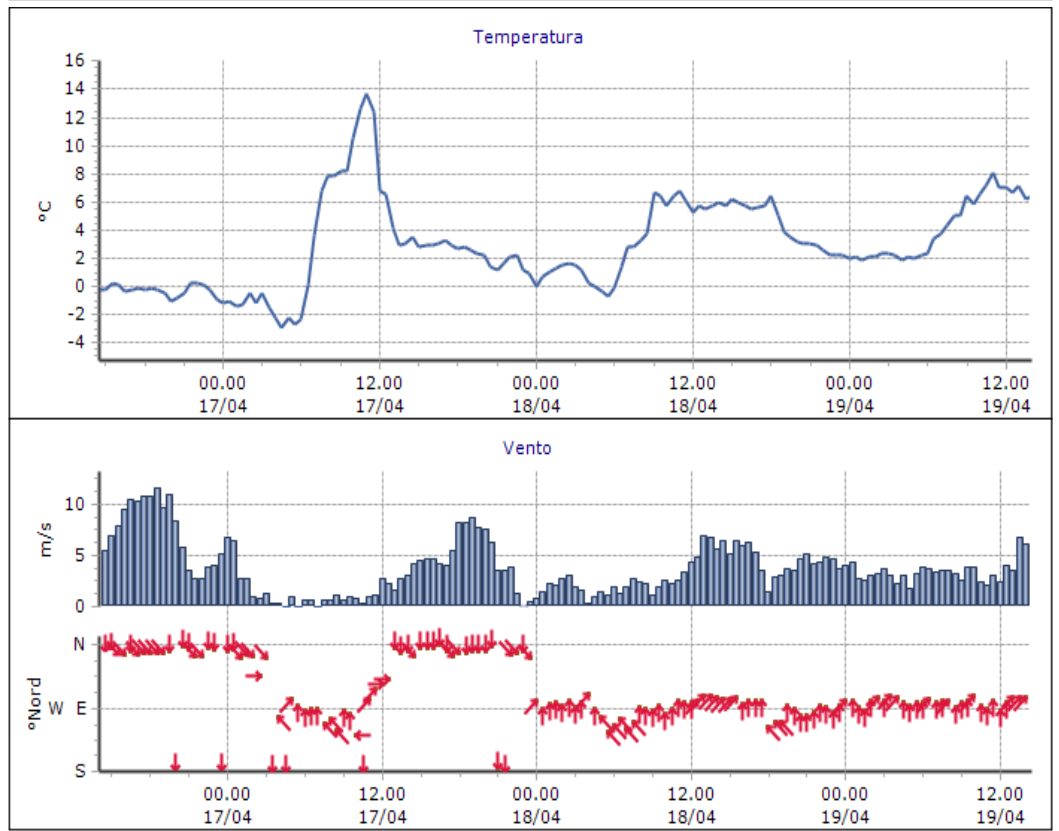
Saint-Rhémy-en-Bosses - Mont-Botsalet - Quota 2500 m s.l.m.

DATI RILEVATI

Ultime 24 ore

Ora (locale)	Temp (°C)
18 - 15.00	6,2
18 - 16.00	5,7
18 - 17.00	5,7
18 - 18.00	6,4
18 - 19.00	3,9
18 - 20.00	3,2
18 - 21.00	3,1
18 - 22.00	2,6
18 - 23.00	2,3
19 - 00.00	2,1
19 - 01.00	2,1
19 - 02.00	2,4
19 - 03.00	2,4
19 - 04.00	2,1
19 - 05.00	2,2
19 - 06.00	3,4
19 - 07.00	4,4
19 - 08.00	5,1
19 - 09.00	6,4
19 - 10.00	7,2
19 - 11.00	8,1
19 - 12.00	7,0
19 - 13.00	7,1
19 - 14.00	6,4

Grafici 72 ore



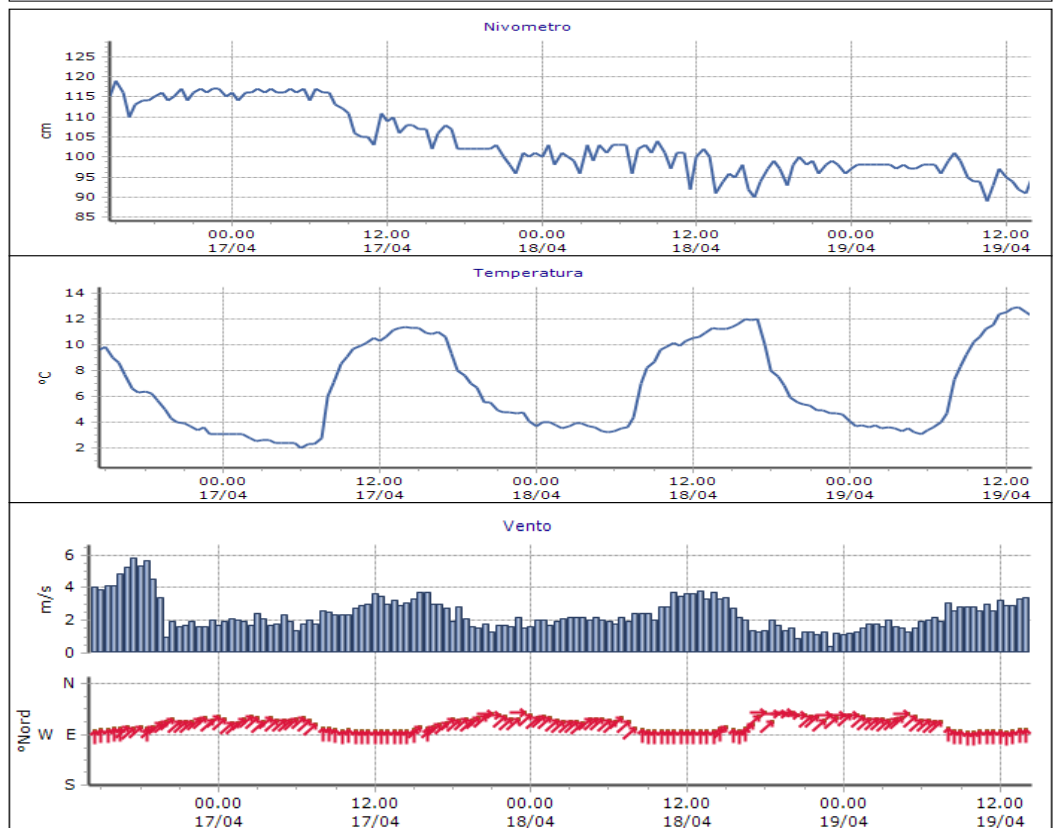
Valgrisenche - Menthieu - Quota 1859 m s.l.m.

DATI RILEVATI

Ultime 24 ore

Ora (locale)	Temp (°C)	Nivo (cm)
18 - 15.00	11,6	98,0
18 - 16.00	12,0	92,0
18 - 17.00	12,0	97,0
18 - 18.00	8,0	99,0
18 - 19.00	6,8	98,0
18 - 20.00	5,5	100,0
18 - 21.00	5,3	99,0
18 - 22.00	4,9	99,0
18 - 23.00	4,7	98,0
19 - 00.00	4,1	98,0
19 - 01.00	3,8	98,0
19 - 02.00	3,8	98,0
19 - 03.00	3,6	98,0
19 - 04.00	3,5	98,0
19 - 05.00	3,2	98,0
19 - 06.00	3,6	98,0
19 - 07.00	4,7	99,0
19 - 08.00	8,3	101,0
19 - 09.00	10,2	95,0
19 - 10.00	11,2	94,0
19 - 11.00	12,4	97,0
19 - 12.00	12,8	95,0
19 - 13.00	12,9	92,0
19 - 14.00	12,2	95,0

Grafici 72 ore



NIVOMETRI - TEMPERATURE - VENTO

Zona D

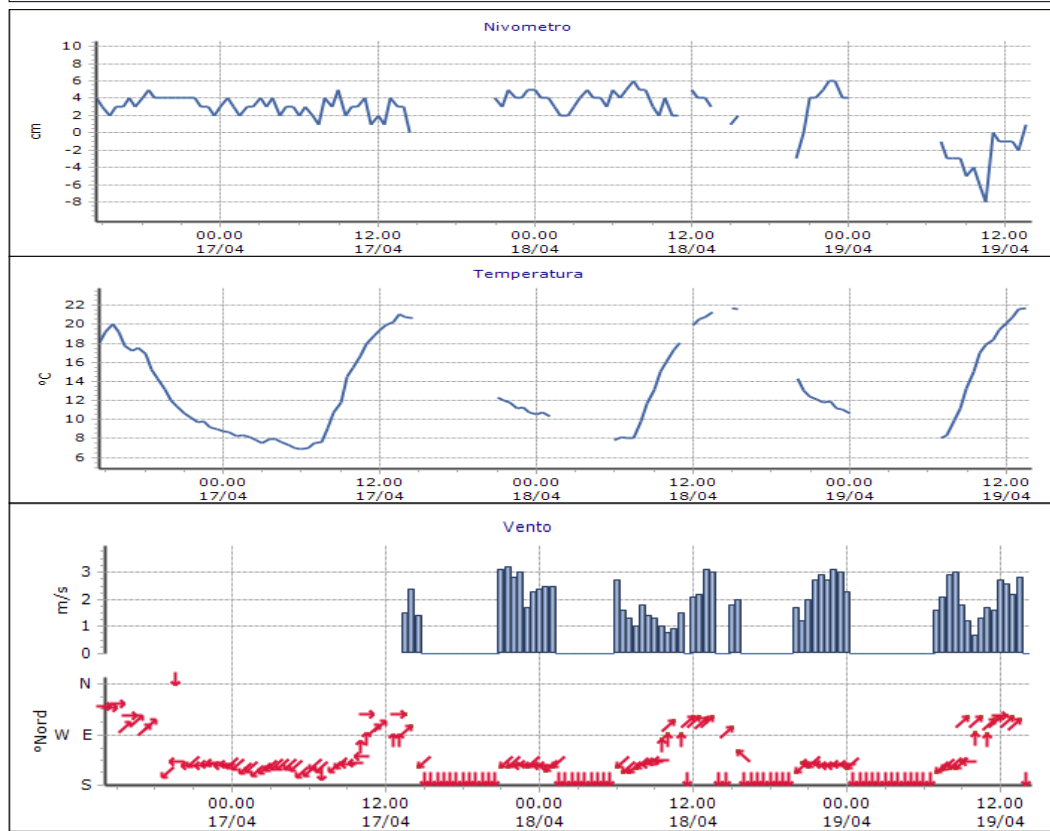
Valpelline - Chosoz - Quota 1029 m s.l.m.

DATI RILEVATI

Ultime 24 ore

Ora (locale)	Temp (°C)	Nivo (cm)
18 - 15.00	21,7	2,0
18 - 16.00		
18 - 17.00		
18 - 18.00		
18 - 19.00		
18 - 20.00	14,3	0,0
18 - 21.00	12,4	4,0
18 - 22.00	11,9	6,0
18 - 23.00	11,2	6,0
19 - 00.00	10,7	4,0
19 - 01.00		
19 - 02.00		
19 - 03.00		
19 - 04.00		
19 - 05.00		
19 - 06.00		
19 - 07.00	8,4	-1,0
19 - 08.00	11,2	-3,0
19 - 09.00	15,0	-4,0
19 - 10.00	17,8	-6,0
19 - 11.00	19,4	0,0
19 - 12.00	20,8	-1,0
19 - 13.00	21,7	1,0
19 - 14.00		

Grafici 72 ore



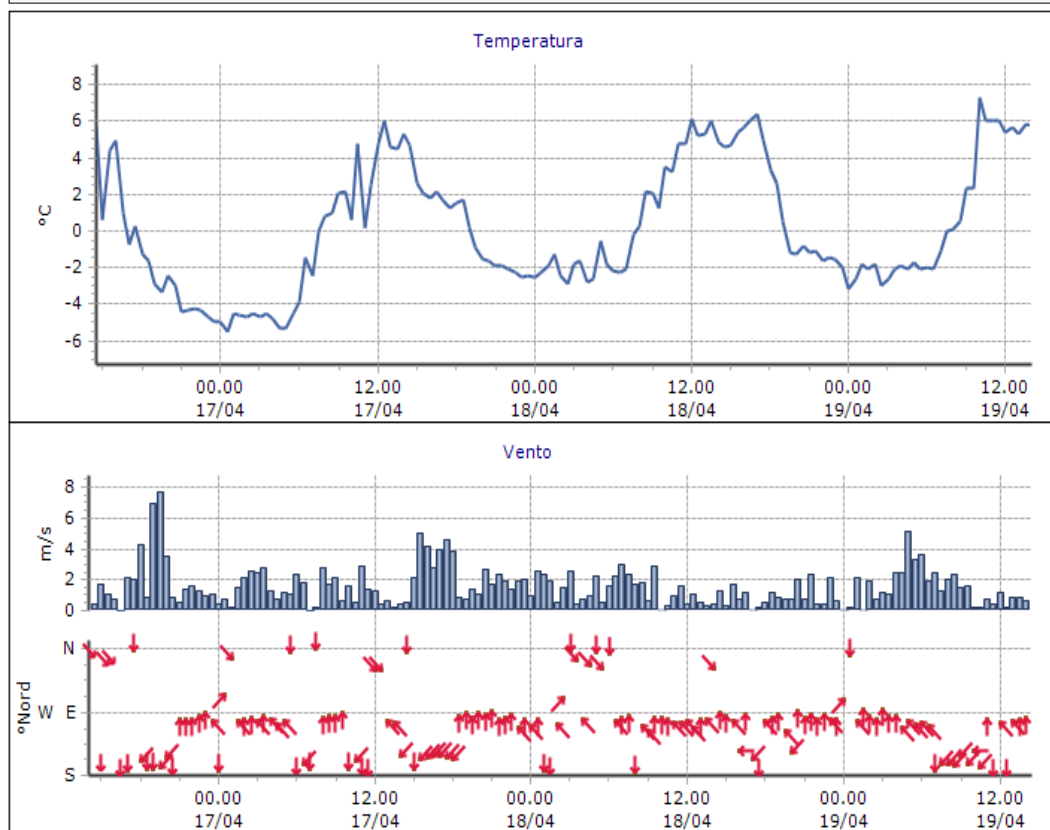
Valtournenche - Cime Bianche - Quota 3100 m s.l.m.

DATI RILEVATI

Ultime 24 ore

Ora (locale)	Temp (°C)
18 - 15.00	5,4
18 - 16.00	6,0
18 - 17.00	6,4
18 - 18.00	3,3
18 - 19.00	0,5
18 - 20.00	-0,8
18 - 21.00	-1,1
18 - 22.00	-1,4
18 - 23.00	-1,5
19 - 00.00	-2,6
19 - 01.00	-1,8
19 - 02.00	-1,8
19 - 03.00	-2,1
19 - 04.00	-1,9
19 - 05.00	-1,7
19 - 06.00	-2,0
19 - 07.00	0,0
19 - 08.00	0,5
19 - 09.00	2,3
19 - 10.00	7,3
19 - 11.00	6,0
19 - 12.00	5,7
19 - 13.00	5,9
19 - 14.00	5,8

Grafici 72 ore



NIVOMETRI - TEMPERATURE - VENTO

Zona D

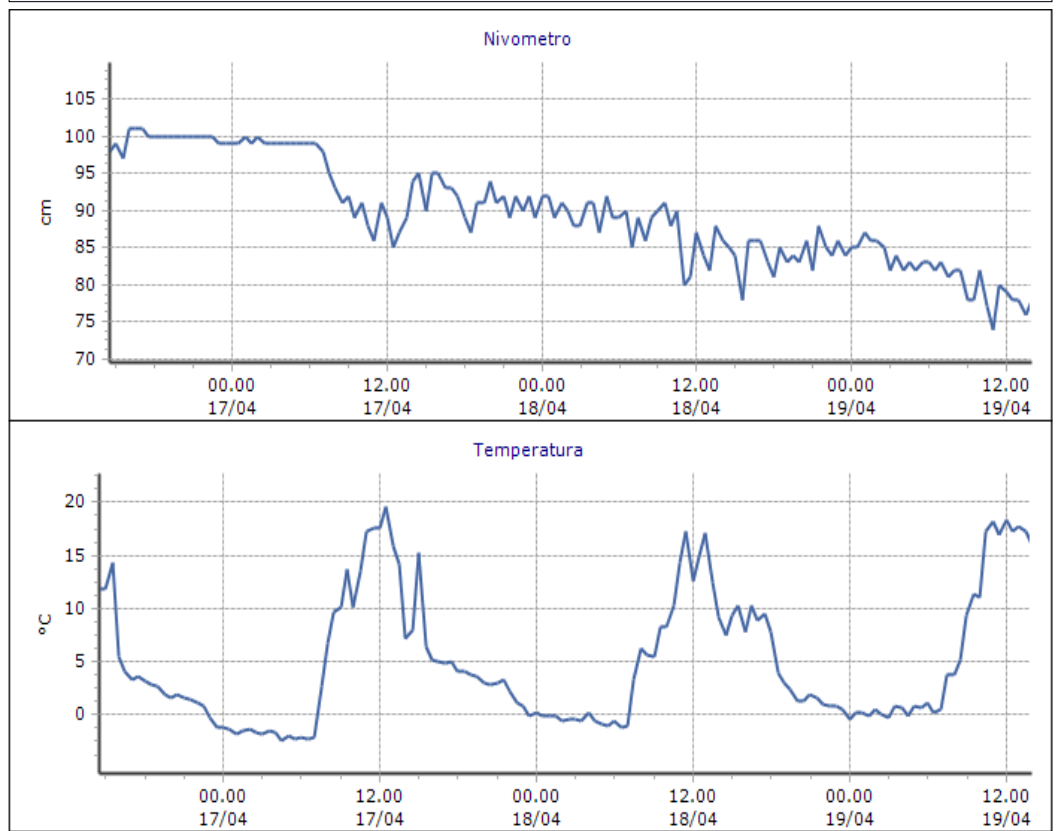
Valtournenche - Lago Goillet - Quota 2541 m s.l.m.

DATI RILEVATI

Ultime 24 ore

Ora (locale)	Temp (°C)	Nivo (cm)
18 - 15.00	10,3	84,0
18 - 16.00	10,3	86,0
18 - 17.00	9,5	86,0
18 - 18.00	7,8	85,0
18 - 19.00	3,0	84,0
18 - 20.00	1,2	86,0
18 - 21.00	1,9	88,0
18 - 22.00	1,0	85,0
18 - 23.00	0,8	86,0
19 - 00.00	0,1	85,0
19 - 01.00	0,1	87,0
19 - 02.00	0,4	86,0
19 - 03.00	0,8	84,0
19 - 04.00	0,6	83,0
19 - 05.00	0,7	83,0
19 - 06.00	1,1	83,0
19 - 07.00	3,8	83,0
19 - 08.00	5,1	82,0
19 - 09.00	11,3	78,0
19 - 10.00	17,3	82,0
19 - 11.00	18,2	80,0
19 - 12.00	18,3	79,0
19 - 13.00	17,8	78,0
19 - 14.00	16,0	78,0

Grafici 72 ore



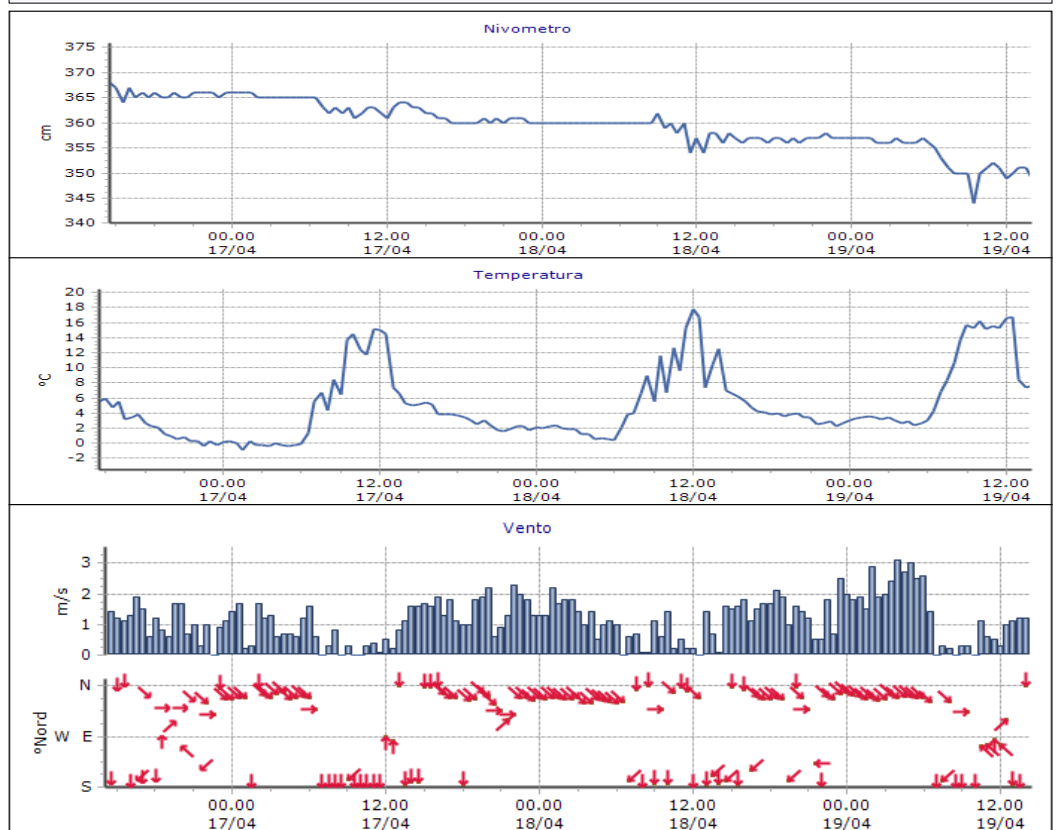
Valtournenche - Grandes Murailles - Quota 2566 m s.l.m.

DATI RILEVATI

Ultime 24 ore

Ora (locale)	Temp (°C)	Nivo (cm)
18 - 15.00	6,6	357,0
18 - 16.00	5,5	357,0
18 - 17.00	4,3	357,0
18 - 18.00	4,0	357,0
18 - 19.00	3,8	357,0
18 - 20.00	4,0	357,0
18 - 21.00	3,4	357,0
18 - 22.00	2,9	358,0
18 - 23.00	2,7	357,0
19 - 00.00	3,3	357,0
19 - 01.00	3,6	357,0
19 - 02.00	3,5	356,0
19 - 03.00	3,5	357,0
19 - 04.00	2,9	356,0
19 - 05.00	2,6	357,0
19 - 06.00	4,2	356,0
19 - 07.00	8,3	353,0
19 - 08.00	13,7	350,0
19 - 09.00	15,7	350,0
19 - 10.00	16,2	351,0
19 - 11.00	15,5	352,0
19 - 12.00	16,7	350,0
19 - 13.00	8,4	351,0
19 - 14.00	7,6	349,0

Grafici 72 ore



NIVOMETRI - TEMPERATURE - VENTO

Zona D

INFORMAZIONI

I dati riportati sono pubblicati in tempo reale, con cadenza oraria, e NON sono, perciò, validati*.

Ultime 24 ore: si riporta nella tabella il dato massimo istantaneo nell'ora relativo alle ultime 24 ore a partire dall'ultimo dato disponibile.

Trend nivo ultime 72 ore: si riporta il dato nivometrico a cadenza semioraria relativo alle ultime 72 ore.

I dati sono espressi in centimetri (cm).

Trend temperature ultime 72 ore: si riporta il dato termometrico a cadenza semioraria relativo alle ultime 72 ore.

I dati sono espressi in gradi centigradi (°C).

Trend direzione e velocità del vento ultime 72 ore: si riporta il dato della velocità e della direzione del vento a cadenza **oraria** relativo alle ultime 72 ore.

I dati sono espressi in metri al secondo (m/s).

Il territorio regionale è diviso in 4 zone distinte per caratteristiche climatiche e di innevamento.

Alcune stazioni sono posizionate sul confine tra due zone. Per le valli situate al margine di una zone è consigliabile consultare i dati della zona adiacente.

* I dati non possono quindi subire il processo di validazione che consente l'eliminazione di eventuali anomalie/errori strumentali. Di conseguenza il loro utilizzo deve essere fatto con opportuno senso critico confrontando anche i dati tra stazioni diverse, ma simili per contesto geografico.