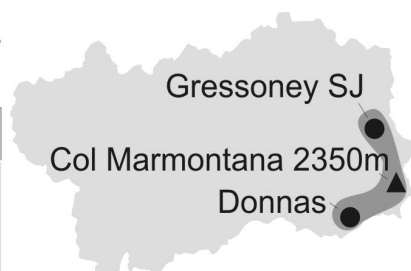
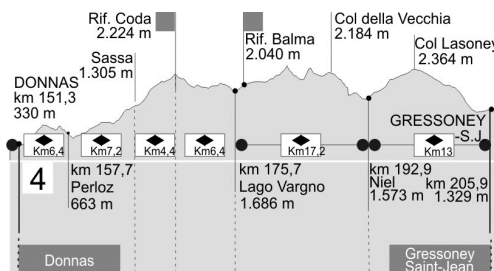






























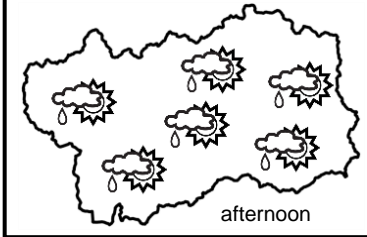
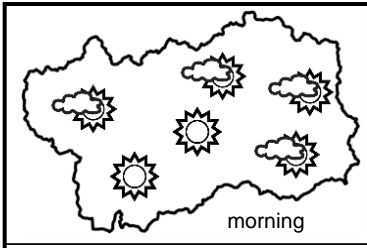


LEGEND

risk light	risk heavy	hot temp
risk light	risk heavy	cold temp
fog	strong wind	thunderstorm
rain		
snow		



Thu 13 Sep 12-18	Thu 13 Sep 18-24	Fri 14 Sep 0-6	Fri 14 Sep 6-12	Fri 14 Sep 12-18	Fri 14 Sep 18-24
					
					
					
					
					
Wind-chill: >0 °C (at the top)	Wind-chill: >0 °C (at the top)	Wind-chill: >0 °C (at the top)	Wind-chill: >0 °C (at the top)	Wind-chill: >0 °C (at the top)	Wind-chill: >0 °C (at the top)



Thursday 13 September 2018 forecast reliability: ★★★

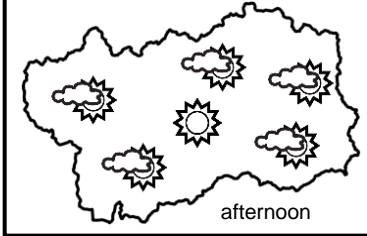

Cumulus clouds forming more and more, especially from the late afternoon with scattered showers near the relieves, up to local thunderstorms close to the Piedmont borders.

Winds: 3000 m light from NW quadrants; foehn winds episodes in the upper valleys, breezes elsewhere.

Temperatures: falling.
Freezing level: 3400 » 3900 m; T 1500: 12 » 19 °C; T 3000: 4 » 6 °C (indicative values in the free atmosphere).

Atmospheric pressure: falling slightly.

Temperatures: <i>mountain (max)</i>	▼	Communications: no communications.
Temperatures: <i>valleys (max)</i>	▼	



Friday 14 September 2018 forecast reliability: ★★★

Clear or almost sunny sky with some clouds near the relieves.

Winds: 3000 m light from NW veering WSW; Westerlies in the upper valleys, breezes elsewhere.

Temperatures: decreasing slightly.
Freezing level: 3200 » 3900 m; T 1500: 10 » 19 °C; T 3000: 2 » 6 °C (indicative values in the free atmosphere).

Atmospheric pressure: stable.

Temperatures: <i>mountain (min max)</i>	▼	◀▶	Communications: no communications.
Temperatures: <i>valleys (min max)</i>	▼	◀▶	