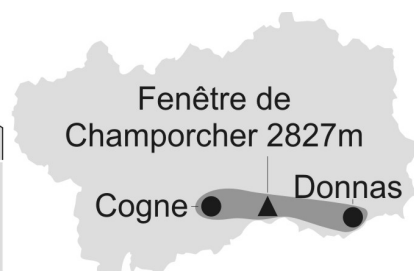
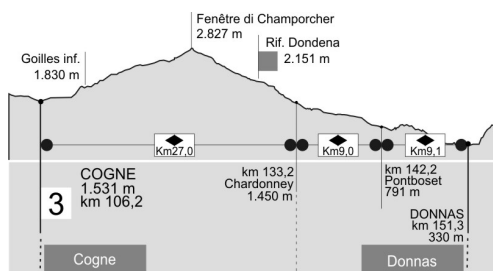



### LEGEND

risk light	risk heavy	hot temp
risk light	risk heavy	cold temp
fog	rain	strong wind
snow	thunderstorm	



Mon 12 Sep 12-18	Mon 12 Sep 18-24	Tue 13 Sep 0-6	Tue 13 Sep 6-12	Tue 13 Sep 12-18	Tue 13 Sep 18-24
-	-	-	-	☁️	-
-	-	-	-	-	-
-	-	-	-	-	-
-	-	-	-	-	-
-	-	-	-	-	-
Wind-chill: >0 °C (at the top)	Wind-chill: >0 °C (at the top)	Wind-chill: >0 °C (at the top)	Wind-chill: >0 °C (at the top)	Wind-chill: >0 °C (at the top)	Wind-chill: >0 °C (at the top)



morning

### Monday 12 September 2022

forecast reliability: ★★☆☆

Sunny sky with some medium-high cloud banks transiting at times, wider and thicker from the evening onwards. Cumulus clouds forming on the SE mountains.

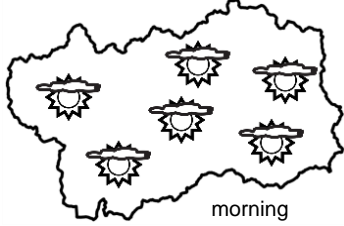
**Winds:** 3000 m moderate or locally strong from NW; breezes in the valleys.

**Temperatures:** further slightly rising, especially in the mountains.

Freezing level: 3500 » 4300 m; T 1500: 7 » 21 °C; T 3000: 5 » 9 °C (indicative values in the free atmosphere).

**Atmospheric pressure:** slightly falling.

Temperatures: <i>mountain (max)</i>	▲	<b>Communications:</b> no communications.
Temperatures: <i>valleys (max)</i>	▲	



morning

### Tuesday 13 September 2022

forecast reliability: ★★☆☆

At first mainly sunny or partly cloudy sky in the morning due to thin and high cloud banks passing at times; these clouds will become more and more thick and wide up to cloudy sky from the evening onwards, with a chance of some rain droplets overnight. In the afternoon Cumuli clouds will develop close to the highest summits, with low chance of few rain droplets.

**Winds:** light from NW in the early morning, backing SW and strengthening, up to strong in the evening; breezes even moderate in the valleys, and light Westerlies in the Western areas from the afternoon.

**Temperatures:** further rising.

Freezing level: 3700 » 4400 m; T 1500: 9 » 23 °C; T 3000: 6 » 11 °C (indicative values in the free atmosphere).

**Atmospheric pressure:** stable.

Temperatures: <i>mountain (min max)</i>	▲	<b>Communications:</b> no communications.
Temperatures: <i>valleys (min max)</i>	▲	