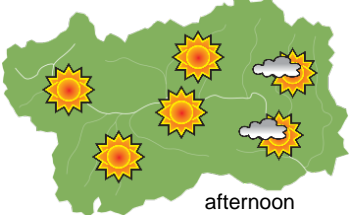
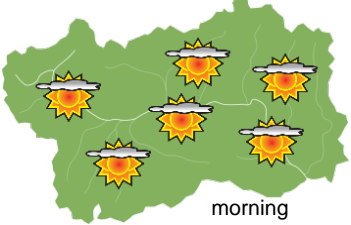
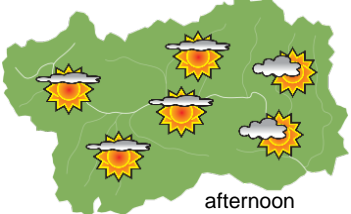
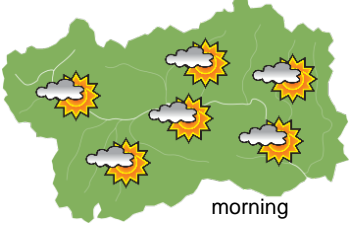
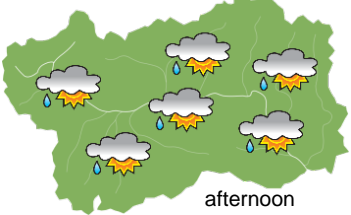



 morning	<p style="text-align: right;"><b>Saturday 13 July 2024</b>      forecast reliability: ★★☆☆</p> <p>Sunny, with high cloud cover until midday, isolated clouding close to Piedmont from the afternoon. <b>Winds:</b> 3000 m moderate South-westerly; foehn episodes in the upper valleys. <b>Temperatures:</b> rising slightly in the valleys. Freezing level: 3200 » 3900 m; T 1500: 9 » 20 °C; T 3000: 1 » 7 °C (indicative values in the free atmosphere). <b>Atmospheric pressure:</b> stable.</p>						
 afternoon	<table border="1" style="width: 100%; border-collapse: collapse;"> <tr> <td style="width: 50%;">Temperatures: <i>mountain (max)</i></td> <td style="width: 5%; text-align: center;">◄</td> <td style="width: 45%;"><b>Communications:</b> no warning.</td> </tr> <tr> <td>Temperatures: <i>valleys (max)</i></td> <td style="text-align: center;">▲</td> <td></td> </tr> </table>	Temperatures: <i>mountain (max)</i>	◄	<b>Communications:</b> no warning.	Temperatures: <i>valleys (max)</i>	▲	
Temperatures: <i>mountain (max)</i>	◄	<b>Communications:</b> no warning.					
Temperatures: <i>valleys (max)</i>	▲						

 morning	<p style="text-align: right;"><b>Sunday 14 July 2024</b>      forecast reliability: ★★☆☆</p> <p>Sunny, with high cloud cover, isolated clouding close to Piedmont from the afternoon. <b>Winds:</b> 3000 m moderate South-westerly, easing; foehn episodes in the upper valleys. <b>Temperatures:</b> rising except minimum in the valleys. Freezing level: 3600 » 4200 m; T 1500: 8 » 21 °C; T 3000: 4 » 9 °C (indicative values in the free atmosphere). <b>Atmospheric pressure:</b> rising slightly.</p>						
 afternoon	<table border="1" style="width: 100%; border-collapse: collapse;"> <tr> <td style="width: 50%;">Temperatures: <i>mountain (min max)</i></td> <td style="width: 5%; text-align: center;">▲</td> <td style="width: 45%;"><b>Communications:</b> no warning.</td> </tr> <tr> <td>Temperatures: <i>valleys (min max)</i></td> <td style="text-align: center;">▼</td> <td></td> </tr> </table>	Temperatures: <i>mountain (min max)</i>	▲	<b>Communications:</b> no warning.	Temperatures: <i>valleys (min max)</i>	▼	
Temperatures: <i>mountain (min max)</i>	▲	<b>Communications:</b> no warning.					
Temperatures: <i>valleys (min max)</i>	▼						

 morning	<p style="text-align: right;"><b>Monday 15 July 2024</b>      forecast reliability: ★★☆☆</p> <p>Sunny, increasing in cloudiness, scattered showers or isolated thunderstorms from the afternoon. <b>Winds:</b> 3000 m light to moderate South-westerly; breeze in the valleys. <b>Temperatures:</b> minimum rising slightly. Freezing level: 4000 » 4200 m (indicative values in the free atmosphere). <b>Atmospheric pressure:</b> stable.</p>						
 afternoon	<table border="1" style="width: 100%; border-collapse: collapse;"> <tr> <td style="width: 50%;">Temperatures: <i>mountain (min max)</i></td> <td style="width: 5%; text-align: center;">▲</td> <td style="width: 45%; text-align: center;">◄</td> </tr> <tr> <td>Temperatures: <i>valleys (min max)</i></td> <td style="text-align: center;">▲</td> <td style="text-align: center;">◄</td> </tr> </table>	Temperatures: <i>mountain (min max)</i>	▲	◄	Temperatures: <i>valleys (min max)</i>	▲	◄
Temperatures: <i>mountain (min max)</i>	▲	◄					
Temperatures: <i>valleys (min max)</i>	▲	◄					

 Tue 16 Jul	 Wed 17 Jul	 Thu 18 Jul	 Fri 19 Jul	<p style="text-align: right;"><b>general outlook</b>      forecast reliability: ★★☆☆</p> <p>Sunny and hot until Friday.</p>
--	---	---	---	---

<b>13/07/2024</b>	<b>Yesterday Max temperatures (h 12-18) °C</b>	<b>Today Min temperatures (h 00-08) °C</b>	<b>Last 24 hrs precipitation (h 08-08) mm</b>
Aosta - Mont-Fleury 577 m. slm	24.2	10.8	5.8
Ayas - Champoluc 1566 m. slm	20.1	4.9	7.2
Champorcher - Petit-Mont-Blanc 1640 m. slm	18.6	9.7	4.4
Cogne - Gimillan 1785 m. slm	17.9	5.6	10.6
Courmayeur - Dolonne 1200 m. slm	17.6	8.6	10.0
Donnas - Clapey 341 m. slm	26.4	17.3	1.6
Etroubles - Chevière 1339 m. slm	18.7	7.5	11.6
Gressoney-Saint-Jean - Bieltschocke 1370 m. slm	21.3	7.3	11.0
La Thuile - Les Granges 1637 m. slm	15.1	7.4	9.4
Morgex - Capoluogo 938 m. slm	21.5	10.2	5.8
Nus - Saint-Barthélemy - Osservatorio 1675 m. slm	18.0	9.3	6.4
Rhêmes-Notre-Dame - Chaudanne 1794 m. slm	16.4	4.5	16.6
Saint-Christophe - Aeroporto 545 m. slm	25.6	12.2	7.0
Saint-Vincent - Terme 626 m. slm	25.6	12.5	15.8
Valgrisenche - Menthieu 1859 m. slm	15.4	6.2	20.2
Valsavarenche - Pont 1951 m. slm	15.3	4.8	6.2
Valtournenche - Breuil Cervinia 1998 m. slm	15.9	3.9	9.0
Verrès - Capoluogo 375 m. slm	28.5	14.6	1.6
Villeneuve - S.R. Saint-Nicolas 839 m. slm	22.4	12.4	6.0

*(Data published with automated procedure and not subjected to final quality control)*