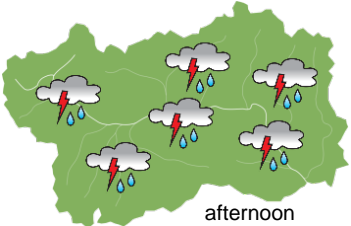
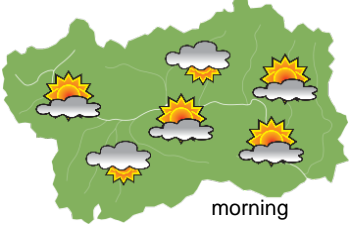
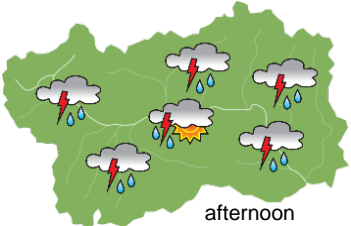
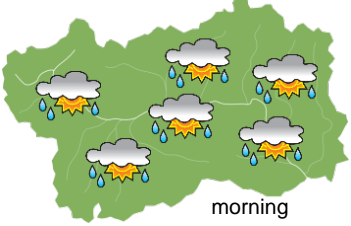
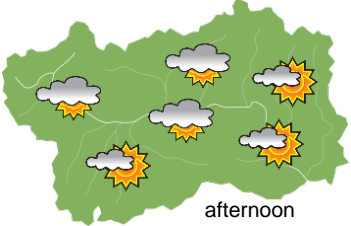




 <p>morning</p>	<p><b>Saturday 19 July 2025</b> <span style="float: right;">forecast reliability: ★★☆☆</span></p> <p>Cloudy or very cloudy sky, with showers or thunderstorms moving from W to E, light or locally moderate, heavier during the central hours of the day. Easing and then ceasing of phenomena from the late afternoon onwards. There is a low chance of hailstorm close to the highest peaks.</p> <p><b>Winds:</b> 3000 m light to strong from SW, easing overnight; light changeable in the valleys, temporary from E-SE until mid-afternoon, and gusts in the thunderstorms.</p> <p><b>Temperatures:</b> falling.</p> <p>Freezing level: 4000 / 4200 m; T 1500: 12 » 19 °C; T 3000: 5 / 9 °C (indicative values in the free atmosphere).</p> <p><b>Atmospheric pressure:</b> slightly falling.</p>					
 <p>afternoon</p>	<table border="1" style="width: 100%; border-collapse: collapse;"> <tr> <td style="width: 50%;">Temperatures: <i>mountain (max)</i></td> <td style="width: 5%; text-align: center;">▼</td> <td rowspan="2" style="width: 45%;"><b>Communications:</b> showers or thunderstorms with gusts.</td> </tr> <tr> <td>Temperatures: <i>valleys (max)</i></td> <td style="text-align: center;">▼</td> </tr> </table>	Temperatures: <i>mountain (max)</i>	▼	<b>Communications:</b> showers or thunderstorms with gusts.	Temperatures: <i>valleys (max)</i>	▼
Temperatures: <i>mountain (max)</i>	▼	<b>Communications:</b> showers or thunderstorms with gusts.				
Temperatures: <i>valleys (max)</i>	▼					

 <p>morning</p>	<p><b>Sunday 20 July 2025</b> <span style="float: right;">forecast reliability: ★★☆☆</span></p> <p>At first thin high clouds transits and stratiform or patchy clouds in the valleys. Increasing in cloudiness up to very cloudy or overcast sky in the afternoon, with scattered showers, light in the early afternoon, then heavier and locally thundery, also overnight.</p> <p><b>Winds:</b> 3000 m light to moderate southwesterlies; light from SE in the valleys, stronger during the warmest hours.</p> <p><b>Temperatures:</b> falling in the minimum, rising in the maximum in the valleys.</p> <p>Freezing level: 3900 » 4200 m; T 1500: 9 » 20 °C; T 3000: 4 » 9 °C (indicative values in the free atmosphere).</p> <p><b>Atmospheric pressure:</b> falling.</p>					
 <p>afternoon</p>	<table border="1" style="width: 100%; border-collapse: collapse;"> <tr> <td style="width: 50%;">Temperatures: <i>mountain (min max)</i></td> <td style="width: 5%; text-align: center;">▼ ◀</td> <td rowspan="2" style="width: 45%;"><b>Communications:</b> showers or thunderstorms with gusts.</td> </tr> <tr> <td>Temperatures: <i>valleys (min max)</i></td> <td style="text-align: center;">▼ ▲</td> </tr> </table>	Temperatures: <i>mountain (min max)</i>	▼ ◀	<b>Communications:</b> showers or thunderstorms with gusts.	Temperatures: <i>valleys (min max)</i>	▼ ▲
Temperatures: <i>mountain (min max)</i>	▼ ◀	<b>Communications:</b> showers or thunderstorms with gusts.				
Temperatures: <i>valleys (min max)</i>	▼ ▲					

 <p>morning</p>	<p><b>Monday 21 July 2025</b> <span style="float: right;">forecast reliability: ★★☆☆</span></p> <p>Widespread showers ceasing by the end of the morning, an isolated moderate thunderstorm may form. Partly sunnier during the afternoon, more sun above SE areas.</p> <p><b>Winds:</b> 3000 m moderate or strong westerlies; foehn winds spreading in the valleys.</p> <p><b>Temperatures:</b> sharply falling, except in the minimum in the mountains.</p> <p>Freezing level: 3900 » 3400 m (indicative values in the free atmosphere).</p> <p><b>Atmospheric pressure:</b> slightly falling and then rising.</p>					
 <p>afternoon</p>	<table border="1" style="width: 100%; border-collapse: collapse;"> <tr> <td style="width: 50%;">Temperatures: <i>mountain (min max)</i></td> <td style="width: 5%; text-align: center;">◀ ▼</td> <td rowspan="2" style="width: 45%;"></td> </tr> <tr> <td>Temperatures: <i>valleys (min max)</i></td> <td style="text-align: center;">▼ ▼</td> </tr> </table>	Temperatures: <i>mountain (min max)</i>	◀ ▼		Temperatures: <i>valleys (min max)</i>	▼ ▼
Temperatures: <i>mountain (min max)</i>	◀ ▼					
Temperatures: <i>valleys (min max)</i>	▼ ▼					

				<p><b>general outlook</b> <span style="float: right;">forecast reliability: ★★☆☆</span></p> <p>Sunny sky on Tuesday, and then slightly disturbed weather next days.</p>
 <p>Tue 22 Jul</p>	 <p>Wed 23 Jul</p>	 <p>Thu 24 Jul</p>	 <p>Fri 25 Jul</p>	

<b>19/07/2025</b>	<b>Yesterday Max temperatures (h 12-18) °C</b>	<b>Today Min temperatures (h 00-08) °C</b>	<b>Last 24 hrs precipitation (h 08-08) mm</b>
Aosta - Mont-Fleury 577 m. slm	28,9	14,7	0,0
Ayas - Champoluc 1566 m. slm	22,6	8,7	0,0
Champorcher - Petit-Mont-Blanc 1640 m. slm	20,3	13,2	0,0
Cogne - Gimillan 1785 m. slm	24,7	10,4	0,0
Courmayeur - Dolonne 1200 m. slm	29,6	13,6	0,0
Donnas - Clapey 341 m. slm	29,0	19,6	0,0
Etroubles - Chevière 1339 m. slm	24,3	12,3	1,8
Gressoney-Saint-Jean - Bieltschocke 1370 m. slm	23,0	11,1	0,0
La Thuile - Les Granges 1637 m. slm	24,4	11,1	0,0
Morgex - Capoluogo 938 m. slm	31,9	14,1	0,0
Nus - Saint-Barthélemy - Osservatorio 1675 m. slm	22,3	12,6	0,0
Rhêmes-Notre-Dame - Chaudanne 1794 m. slm	24,2	8,2	6,4
Saint-Christophe - Aeroporto 545 m. slm	31,1	17,7	0,0
Saint-Vincent - Terme 626 m. slm	32,0	18,0	0,0
Valgrisenche - Menthieu 1859 m. slm	23,2	11,1	0,0
Valsavarenche - Pont 1951 m. slm	23,7	9,1	0,0
Valtournenche - Breuil Cervinia 1998 m. slm	22,3	8,2	0,0
Verrès - Capoluogo 375 m. slm	29,0	18,3	0,0
Villeneuve - S.R. Saint-Nicolas 839 m. slm	31,7	18,1	0,0

*(Data published with automated procedure and not subjected to final quality control)*