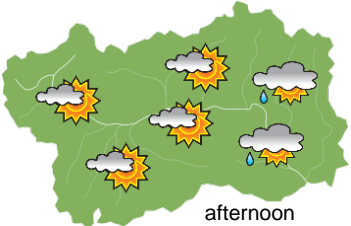

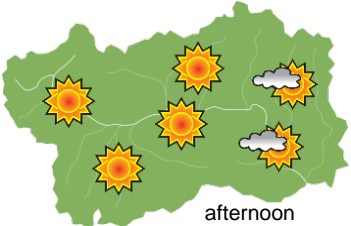
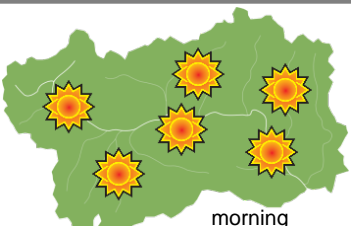
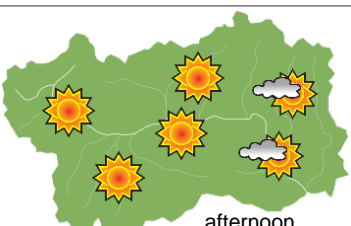



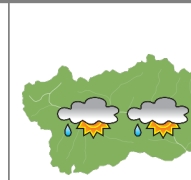
 morning	<h2 style="margin: 0;">Saturday 27 July 2024</h2> <p style="margin: 0; text-align: right;">forecast reliability: ★★☆☆</p> <p>Fairly sunny, with clouding in the valleys, dissipating; clouding from midday, isolated thunderstorms during the afternoon in the South-eastern areas, clearing up in the late evening. Winds: 3000 m light to moderate South-westerly; breezes in the valleys. Temperatures: stable. Freezing level: 4400 » 4600 m; T 1500: 14 » 25 °C; T 3000: 7 » 12 °C (indicative values in the free atmosphere). Atmospheric pressure: rising slightly.</p>						
 afternoon	<table border="1" style="width: 100%; border-collapse: collapse;"> <tr> <td style="width: 50%;">Temperatures: <i>mountain (max)</i></td> <td style="width: 5%; text-align: center;">◄</td> <td style="width: 45%;">Communications: no warning.</td> </tr> <tr> <td>Temperatures: <i>valleys (max)</i></td> <td style="text-align: center;">◄</td> <td></td> </tr> </table>	Temperatures: <i>mountain (max)</i>	◄	Communications: no warning.	Temperatures: <i>valleys (max)</i>	◄	
Temperatures: <i>mountain (max)</i>	◄	Communications: no warning.					
Temperatures: <i>valleys (max)</i>	◄						

 morning	<h2 style="margin: 0;">Sunday 28 July 2024</h2> <p style="margin: 0; text-align: right;">forecast reliability: ★★☆☆</p> <p>Sunny, with clouding from the afternoon especially close to Piedmont. Winds: 3000 m moderate North-westerly, easing; foehn episodes in the valleys. Temperatures: rising slightly except minimum in the main valley. Freezing level: 4500 » 4800 m; T 1500: 14 » 26 °C; T 3000: 9 » 14 °C (indicative values in the free atmosphere). Atmospheric pressure: rising slightly.</p>						
 afternoon	<table border="1" style="width: 100%; border-collapse: collapse;"> <tr> <td style="width: 50%;">Temperatures: <i>mountain (min max)</i></td> <td style="width: 5%; text-align: center;">▲ ▲</td> <td style="width: 45%;">Communications: no warning.</td> </tr> <tr> <td>Temperatures: <i>valleys (min max)</i></td> <td style="text-align: center;">◄ ▲</td> <td></td> </tr> </table>	Temperatures: <i>mountain (min max)</i>	▲ ▲	Communications: no warning.	Temperatures: <i>valleys (min max)</i>	◄ ▲	
Temperatures: <i>mountain (min max)</i>	▲ ▲	Communications: no warning.					
Temperatures: <i>valleys (min max)</i>	◄ ▲						

 morning	<h2 style="margin: 0;">Monday 29 July 2024</h2> <p style="margin: 0; text-align: right;">forecast reliability: ★★☆☆</p> <p>Sunny, with clouding from the afternoon especially close to Piedmont. Winds: 3000 m light to moderate North--westerly; foehn episodes in the upper valleys. Temperatures: rising slightly except maximum on the summits. Freezing level: 4600 » 4800 m (indicative values in the free atmosphere). Atmospheric pressure: stable.</p>						
 afternoon	<table border="1" style="width: 100%; border-collapse: collapse;"> <tr> <td style="width: 50%;">Temperatures: <i>mountain (min max)</i></td> <td style="width: 5%; text-align: center;">▲ ◄</td> <td style="width: 45%;"></td> </tr> <tr> <td>Temperatures: <i>valleys (min max)</i></td> <td style="text-align: center;">▲ ▲</td> <td></td> </tr> </table>	Temperatures: <i>mountain (min max)</i>	▲ ◄		Temperatures: <i>valleys (min max)</i>	▲ ▲	
Temperatures: <i>mountain (min max)</i>	▲ ◄						
Temperatures: <i>valleys (min max)</i>	▲ ▲						

 Tue 30 Jul	 Wed 31 Jul	 Thu 1 Aug	 Fri 2 Aug	<h2 style="margin: 0;">general outlook</h2> <p style="margin: 0; text-align: right;">forecast reliability: ★★☆☆</p> <p>Fairly sunny and hot on Tuesday and Wednesday, with clouding in the valleys, irregular cloudiness on Thursday and Friday with scattered showers.</p>
--	---	--	--	---

27/07/2024	Yesterday Max temperatures (h 12-18) °C	Today Min temperatures (h 00-08) °C	Last 24 hrs precipitation (h 08-08) mm
Aosta - Mont-Fleury 577 m. slm	30.0	21.0	0.0
Ayas - Champoluc 1566 m. slm	21.9	13.3	0.0
Champorcher - Petit-Mont-Blanc 1640 m. slm	19.8	14.9	0.0
Cogne - Gimillan 1785 m. slm	22.2	13.1	0.0
Courmayeur - Dolonne 1200 m. slm	27.0	16.6	0.0
Donnas - Clapey 341 m. slm	29.7	21.2	0.0
Etroubles - Chevière 1339 m. slm	25.1	16.2	0.0
Gressoney-Saint-Jean - Bieltschocke 1370 m. slm	23.2	15.6	0.0
La Thuile - Les Granges 1637 m. slm	24.8	13.4	0.0
Morgex - Capoluogo 938 m. slm	29.1	18.6	0.0
Nus - Saint-Barthélemy - Osservatorio 1675 m. slm	23.2	15.0	0.0
Rhêmes-Notre-Dame - Chaudanne 1794 m. slm	21.4	11.1	0.0
Saint-Christophe - Aeroporto 545 m. slm	31.9	21.9	0.0
Saint-Vincent - Terme 626 m. slm	29.5	20.6	0.0
Valgrisenche - Menthieu 1859 m. slm	21.3	12.5	0.0
Valsavarenche - Pont 1951 m. slm	20.8	10.8	0.0
Valtournenche - Breuil Cervinia 1998 m. slm	21.6	12.5	0.0
Verrès - Capoluogo 375 m. slm	30.1	21.0	0.0
Villeneuve - S.R. Saint-Nicolas 839 m. slm	31.3	20.8	0.0

(Data published with automated procedure and not subjected to final quality control)